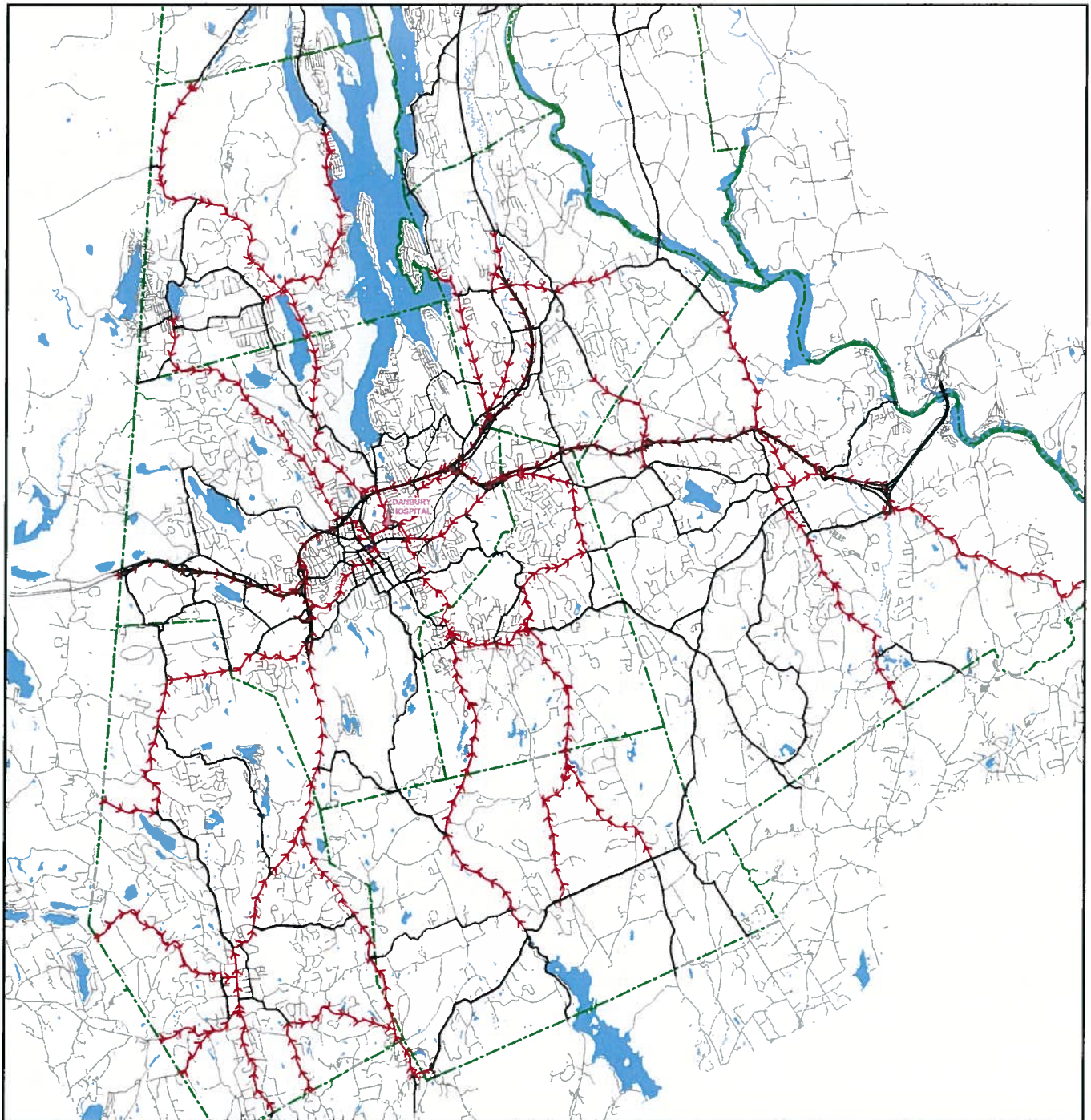


Old Town Hall
162 Whisconier Road (Rt. 25)
Brookfield, CT 06804



www.hvceo.org
Fax 203.740.9167
Phone 203.775.6256

2008 EMERGENCY HOSPITAL ROUTES & “H” SIGN PLAN FOR DANBURY HOSPITAL



"H" SIGN PLAN FOR DANBURY HOSPITAL

INTRODUCTION

Danbury Hospital is a 371-bed not-for-profit hospital serving approximately 360,000 residents of western Connecticut and southeastern New York. For this largest institution in the Greater Danbury Area, the proper placement of emergency directional "H" signs is a public safety responsibility.

Such a signage plan must be regional in scope, as the signs in adjacent communities must be carefully coordinated for ambulance drivers and others to follow them properly.

This Plan does not constitute a standard, specification or regulation. It is instead a set of advisory recommendations for evaluation by the Connecticut Department of Transportation and local traffic authorities, usually the police commission, that are assigned by law to make the actual decisions concerning the posting of public roadside signage.

HISTORY OF SIGN PLAN

Danbury Hospital was an advocate for "H" emergency signage back in the early 1970's when this form of signage was first authorized nationally. In 1972 the HVCEO assisted in the creation of the first plan identifying hospital sign locations on important roadways.

As the northern part of the HVCEO planning area, including New Milford, Bridgewater and Sherman, was seen in the early plan as primarily tributary to New Milford Hospital, a signage plan was also prepared for that area.

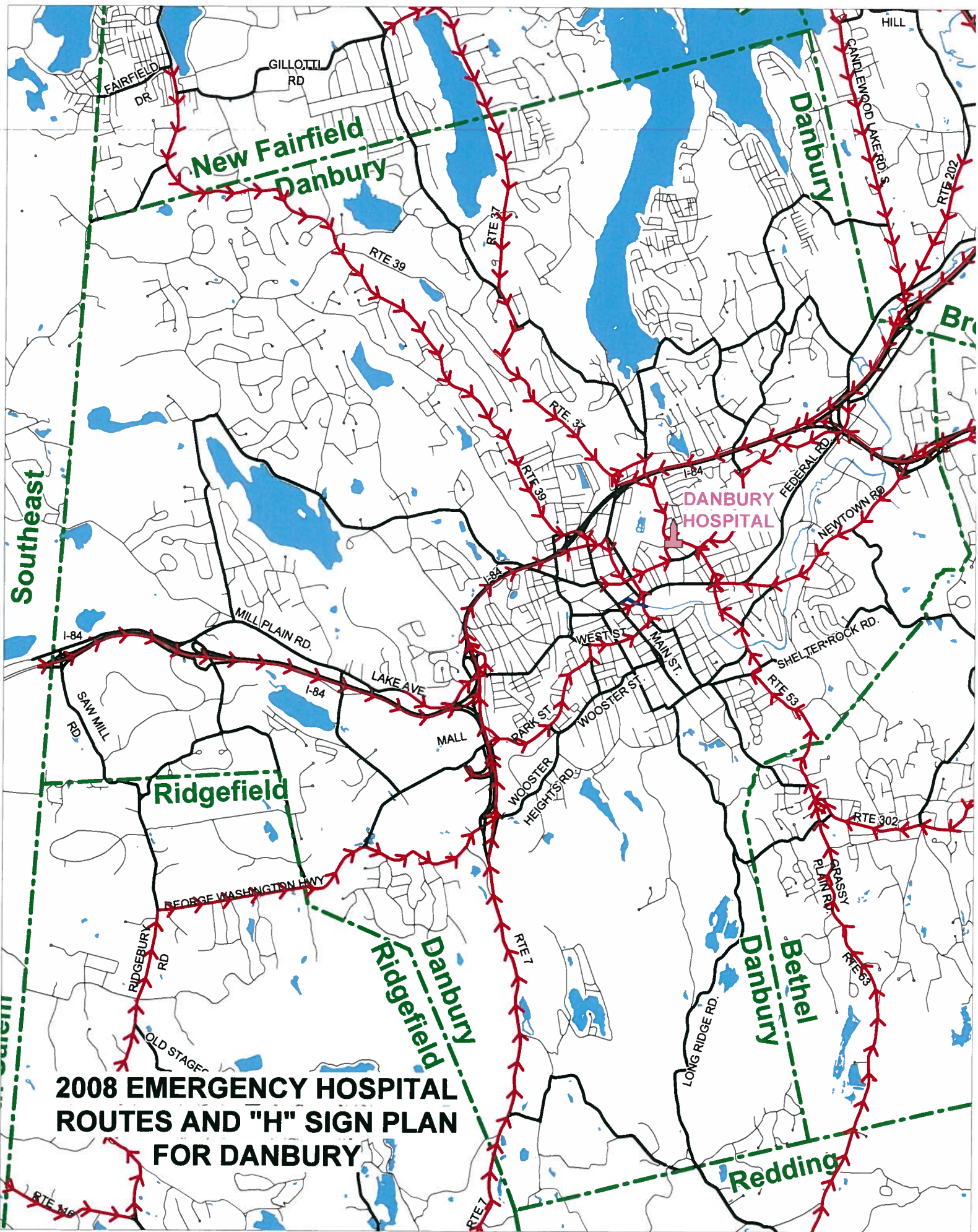


Then in 1990 the 1972 Plan was re-examined to determine its appropriateness for the Region relative to roadway improvements, area growth and sign attrition. As in 1972, the 1990 process involved the Region's municipal police departments and the Connecticut Department of Transportation's District 4 Office, as they are responsible for the placement and maintenance of "H" signs along state and local roadways.

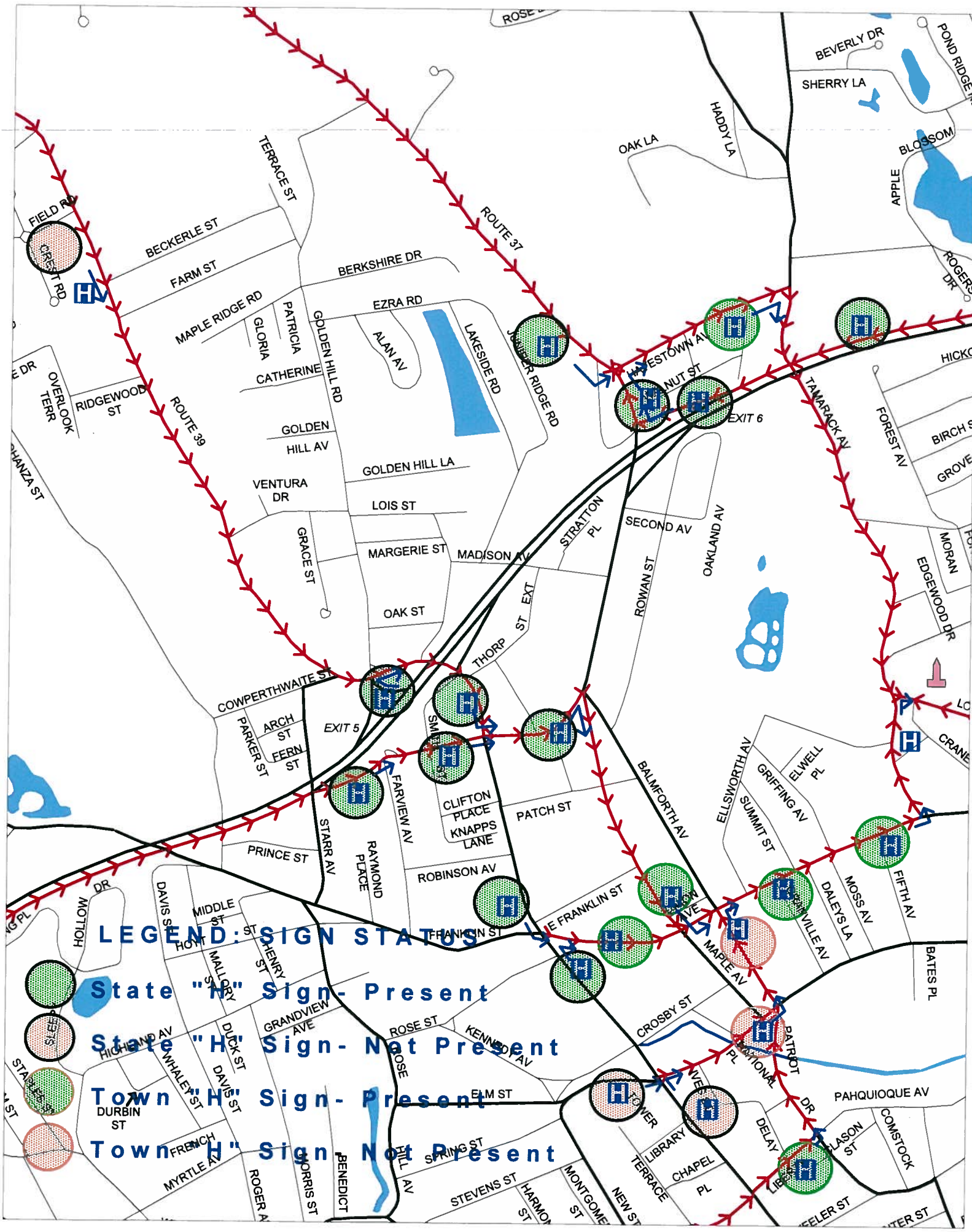
As with the 1990 update, in this current effort missing "H" signs are identified for replacement, and new locations for additional "H" signs are suggested in order to improve the effectiveness of emergency access routes to Danbury Hospital.

In all cases vehicles bound for the Emergency Room are free to use routings of their own choosing. Indeed, there are many locations in Danbury from which a knowledgeable driver could access the Emergency Room by streets other than those described on the accompanying map. This regional plan then is designed for fast arrival of inter-town traffic, and those persons in Danbury less familiar with the area.

DANBURY



2008 EMERGENCY HOSPITAL ROUTES AND "H" SIGN PLAN FOR DANBURY



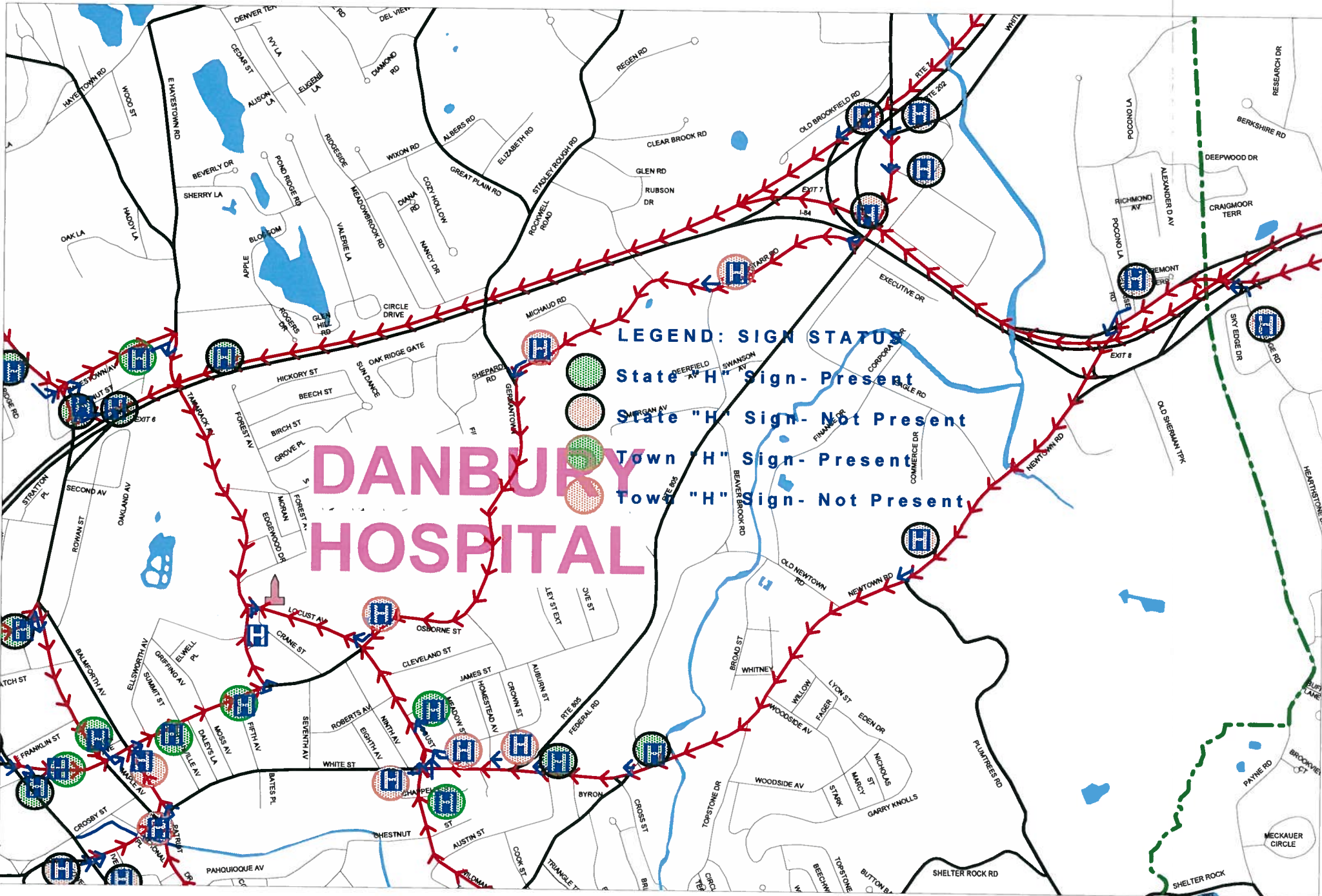
LEGEND: SIGN STATUS

State "H" Sign - Present

State "H" Sign - Not Present

Town "H" Sign - Present

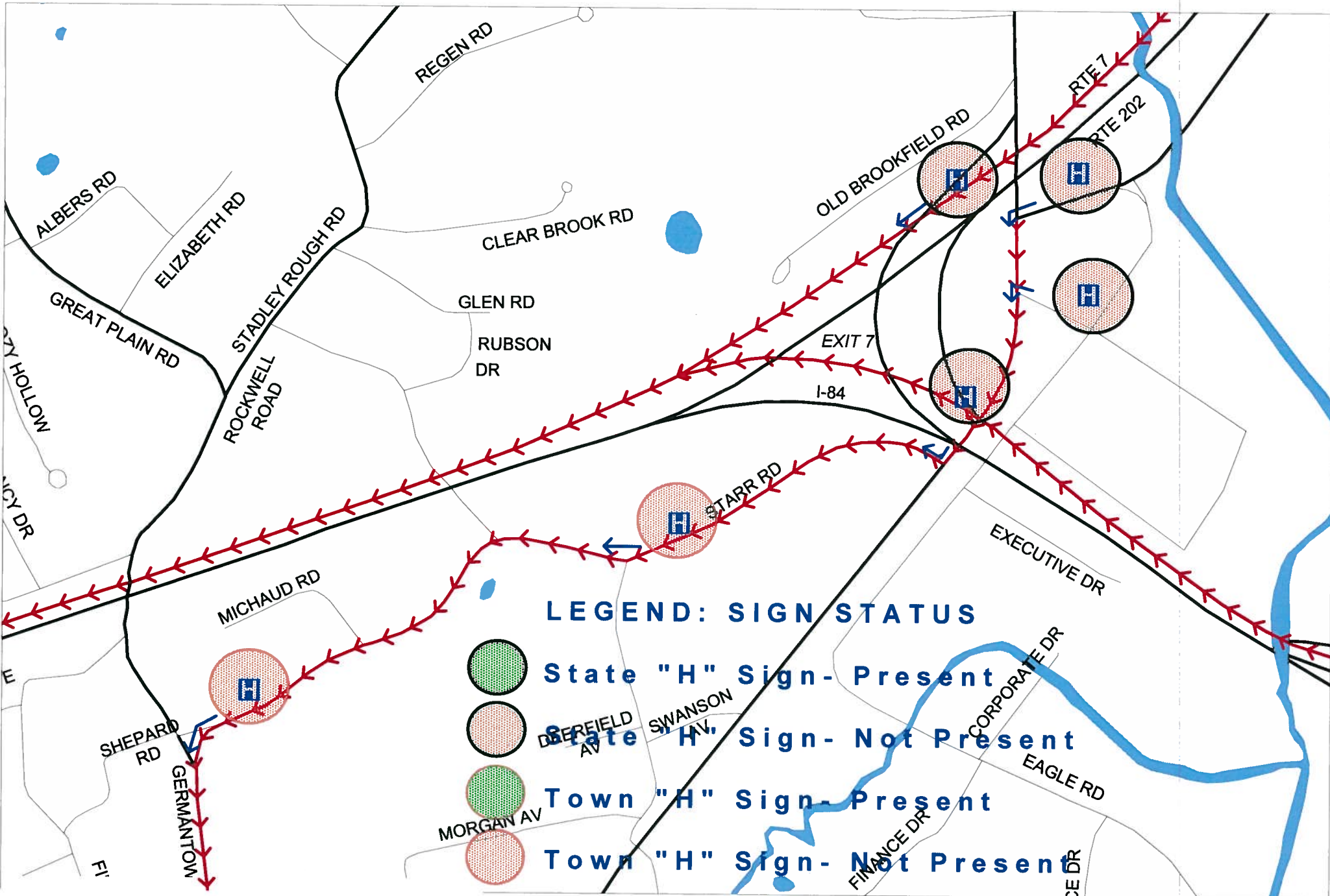
Town "H" Sign - Not Present



LEGEND: SIGN STATUS

- State "H" Sign - Present
- State "H" Sign - Not Present
- Town "H" Sign - Present
- Town "H" Sign - Not Present

DANBURY HOSPITAL



LEGEND: SIGN STATUS



State "H" Sign - Present



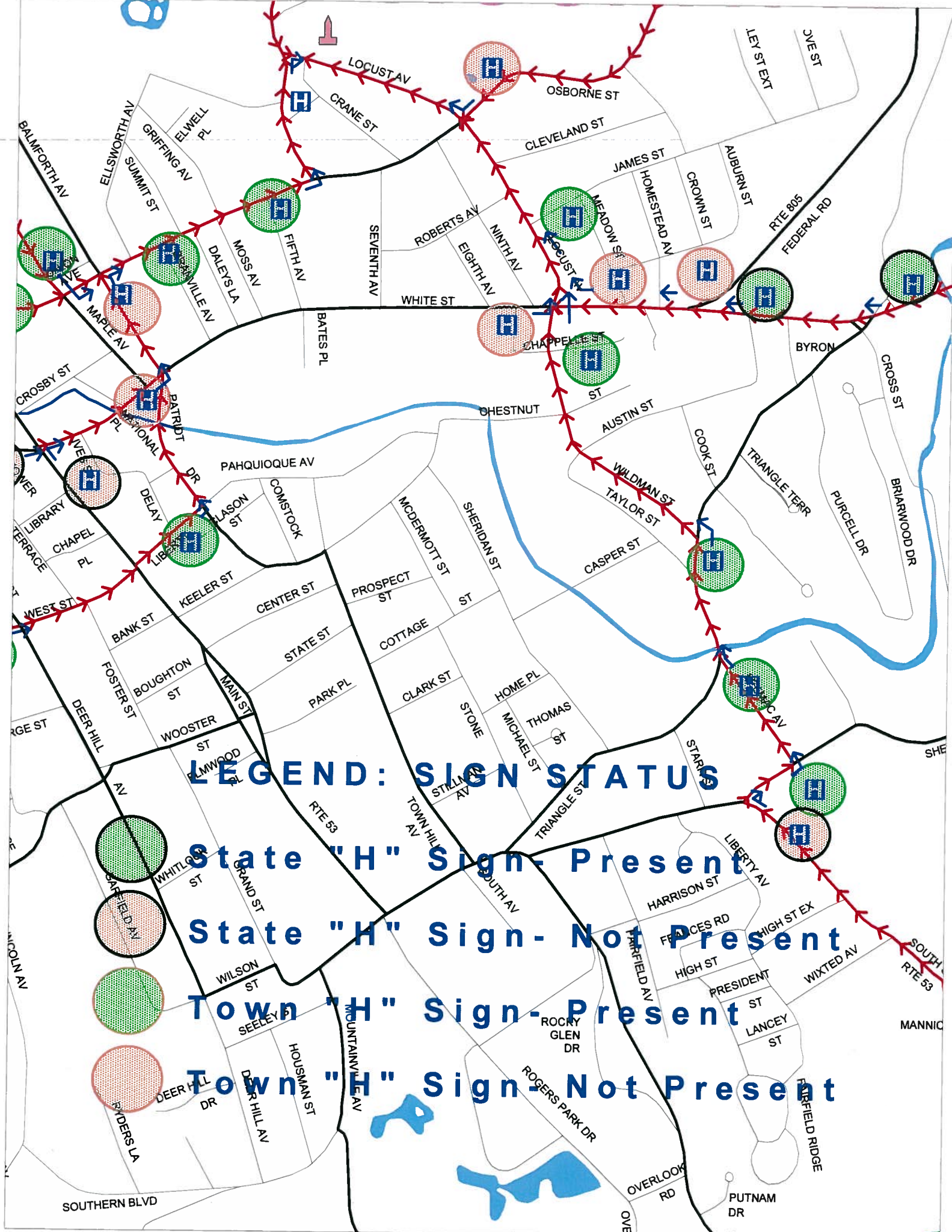
State "H" Sign - Not Present

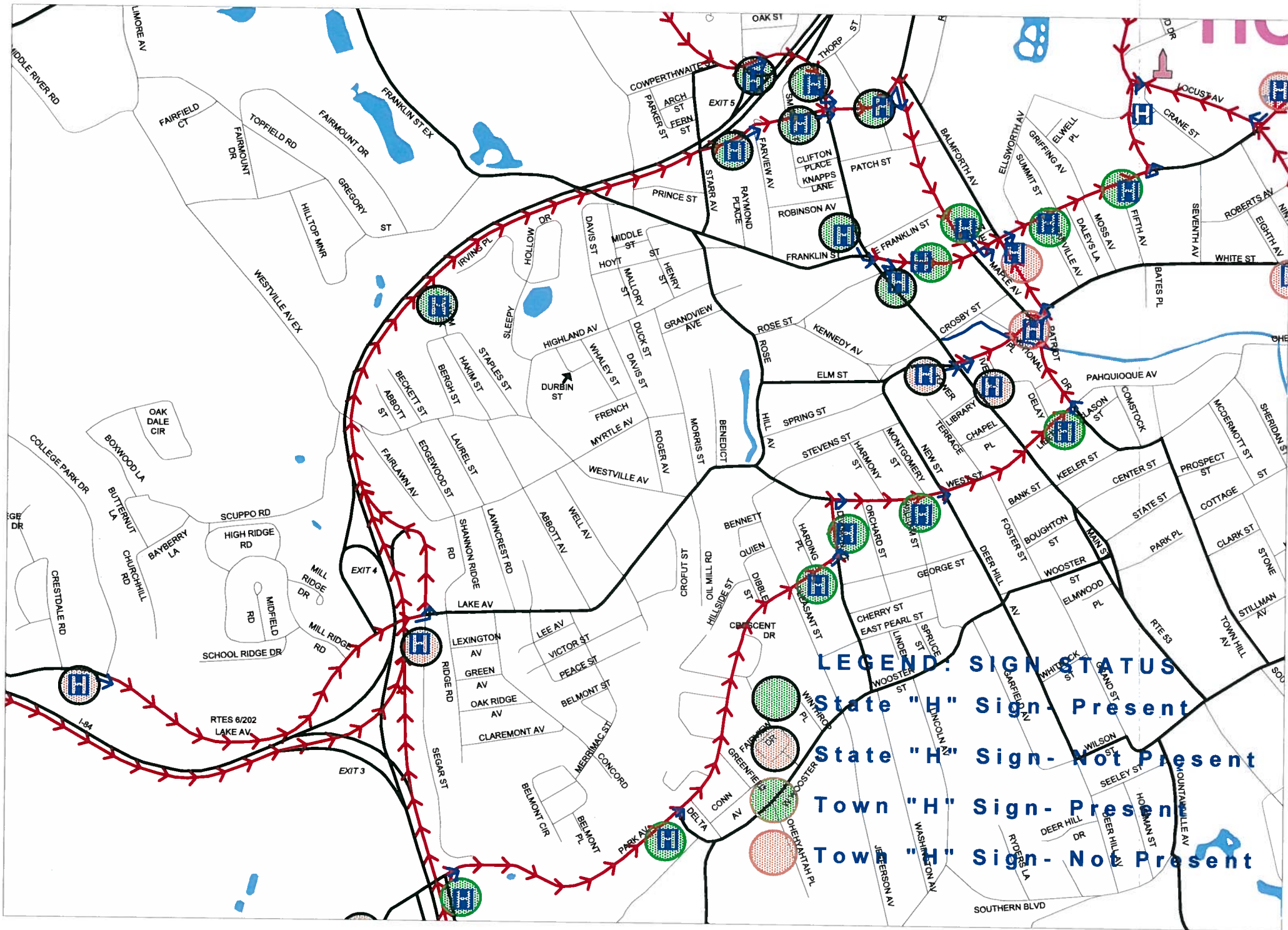


Town "H" Sign - Present



Town "H" Sign - Not Present





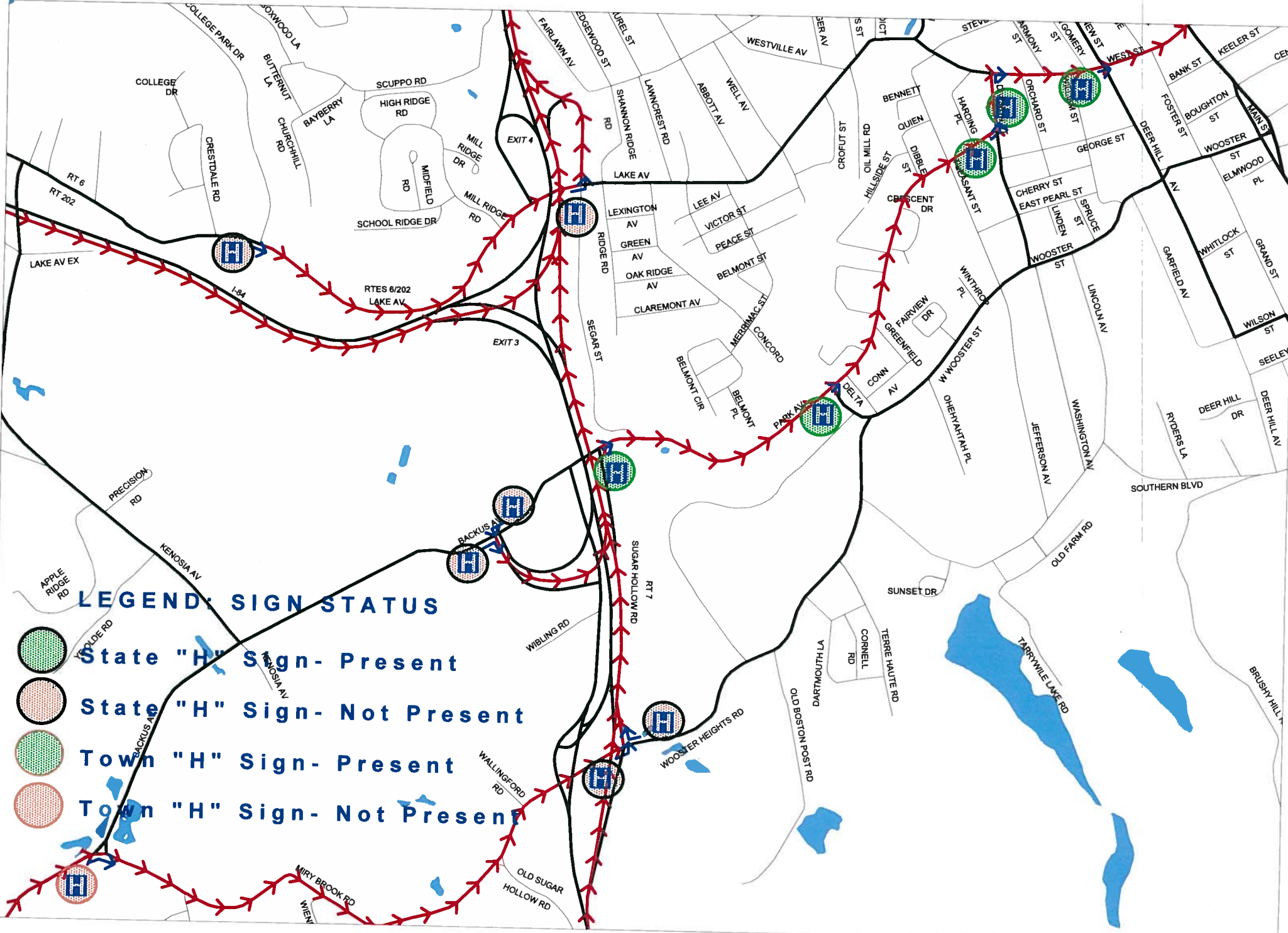
LEGEND: SIGN STATUS

State "H" Sign - Present

State "H" Sign - Not Present

Town "H" Sign - Present

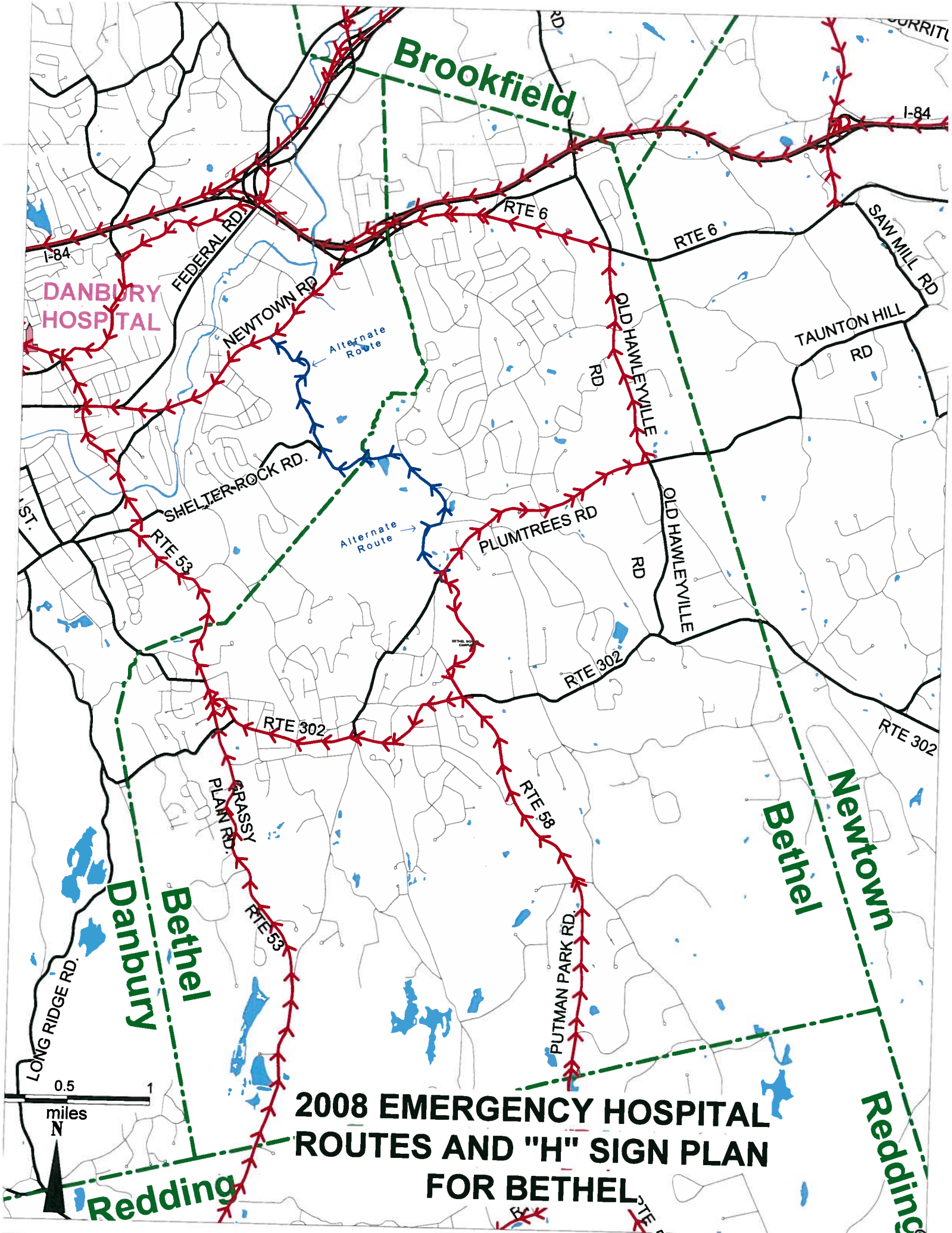
Town "H" Sign - Not Present



LEGEND: SIGN STATUS

-  State "H" Sign - Present
-  State "H" Sign - Not Present
-  Town "H" Sign - Present
-  Town "H" Sign - Not Present

BETHEL



Brookfield

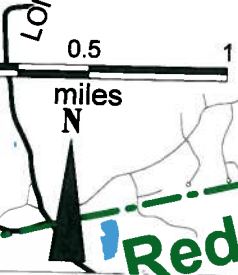
DANBURY HOSPITAL

Danbury
Bethel

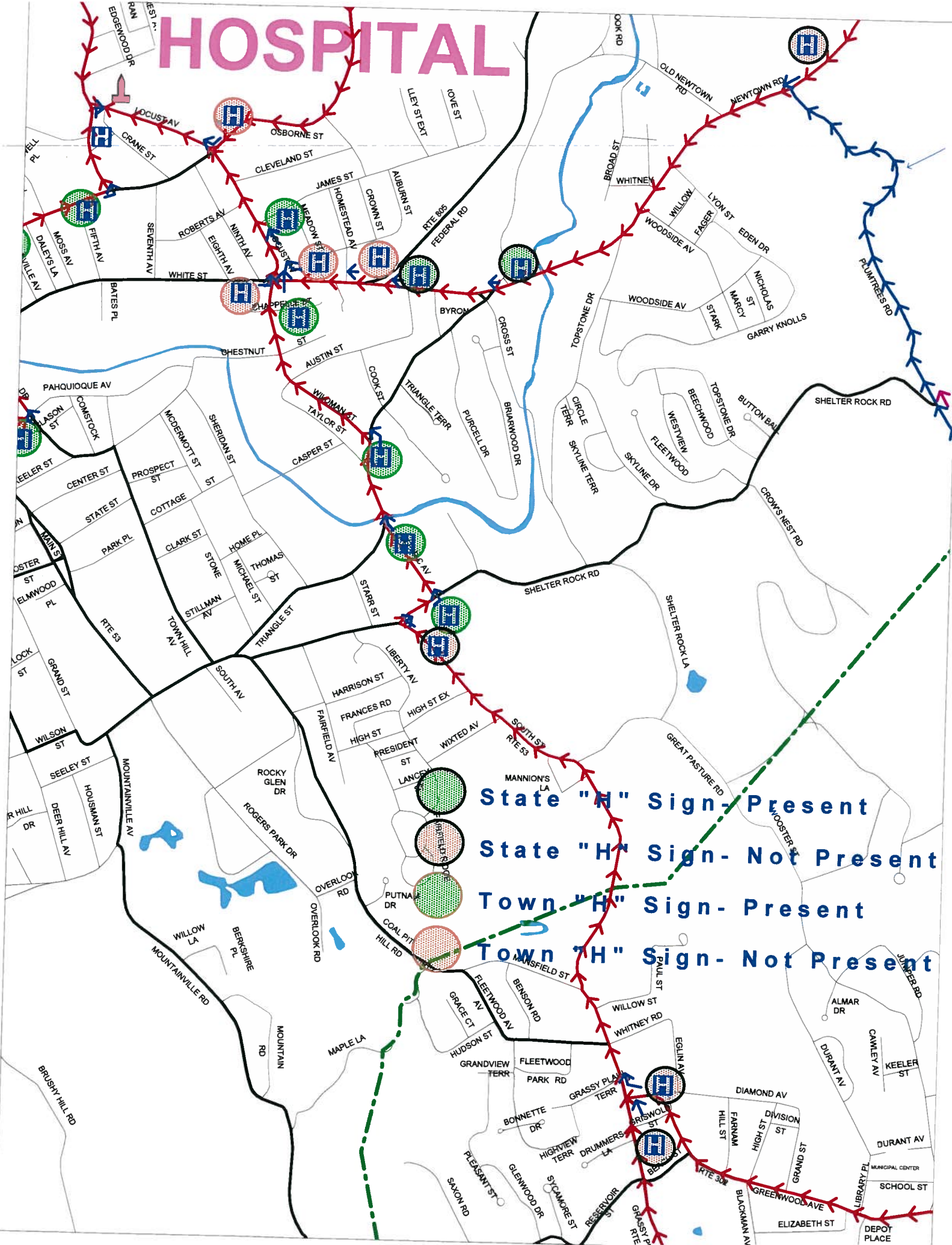
Bethel
Newtown

Redding

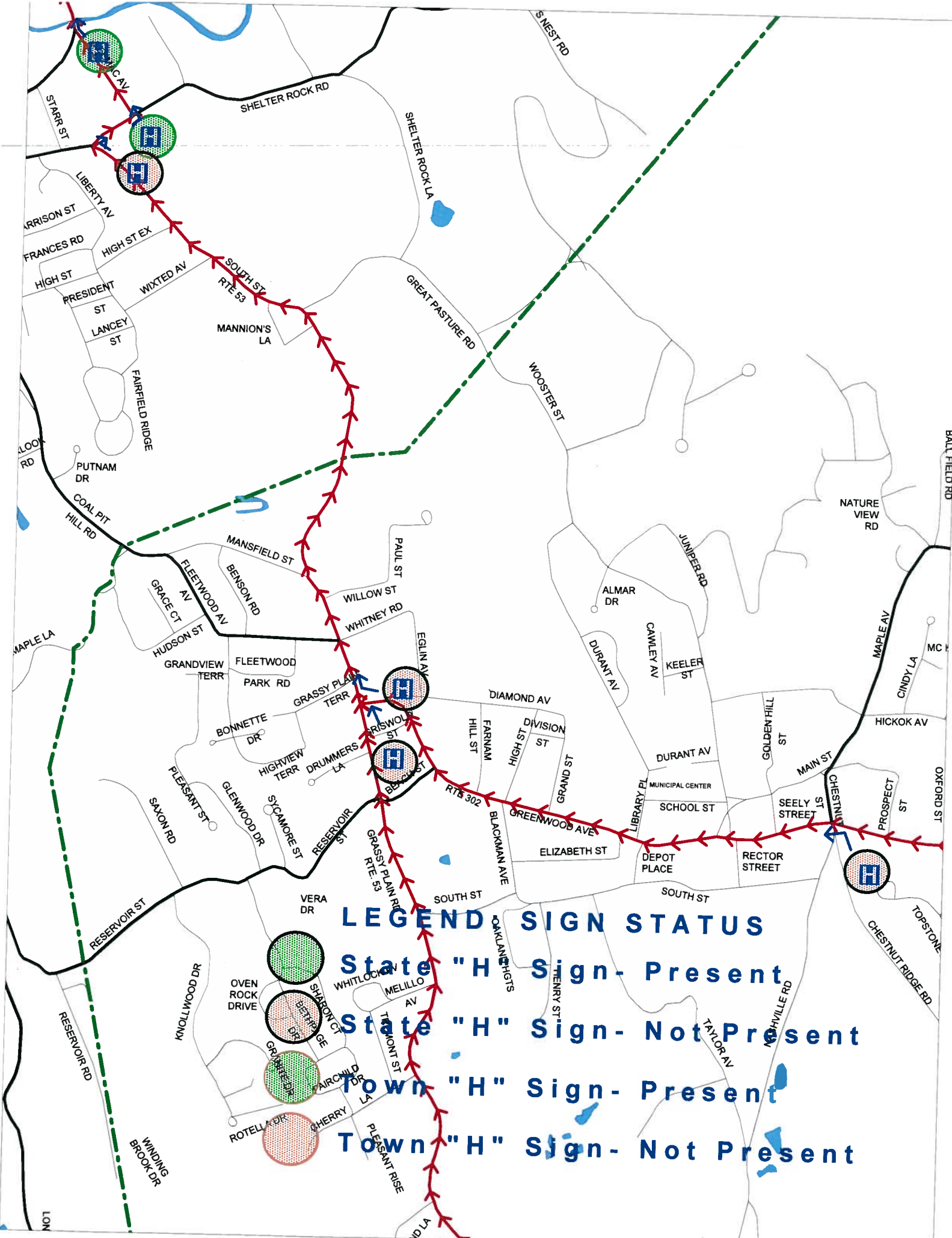
2008 EMERGENCY HOSPITAL ROUTES AND "H" SIGN PLAN FOR BETHEL



HOSPITAL



State "H" Sign- Present
 State "H" Sign- Not Present
 Town "H" Sign- Present
 Town "H" Sign- Not Present



STARR ST
LIBERTY AV
FRANCES RD
HIGH ST
PRESIDENT ST
LANCEY ST
WIXTED AV
SOUTH ST
RTE 53
MANNION'S LA
SHELTER ROCK RD
SHELTER ROCK LA
GREAT PASTURE RD
WOOSTER ST

MANSFIELD ST
BENSON RD
WILLOW ST
WHITNEY RD
GRASSY PLAIN TERR
GRASSY PLAIN ST
RESERVOIR ST
VERA DR
SOUTH ST

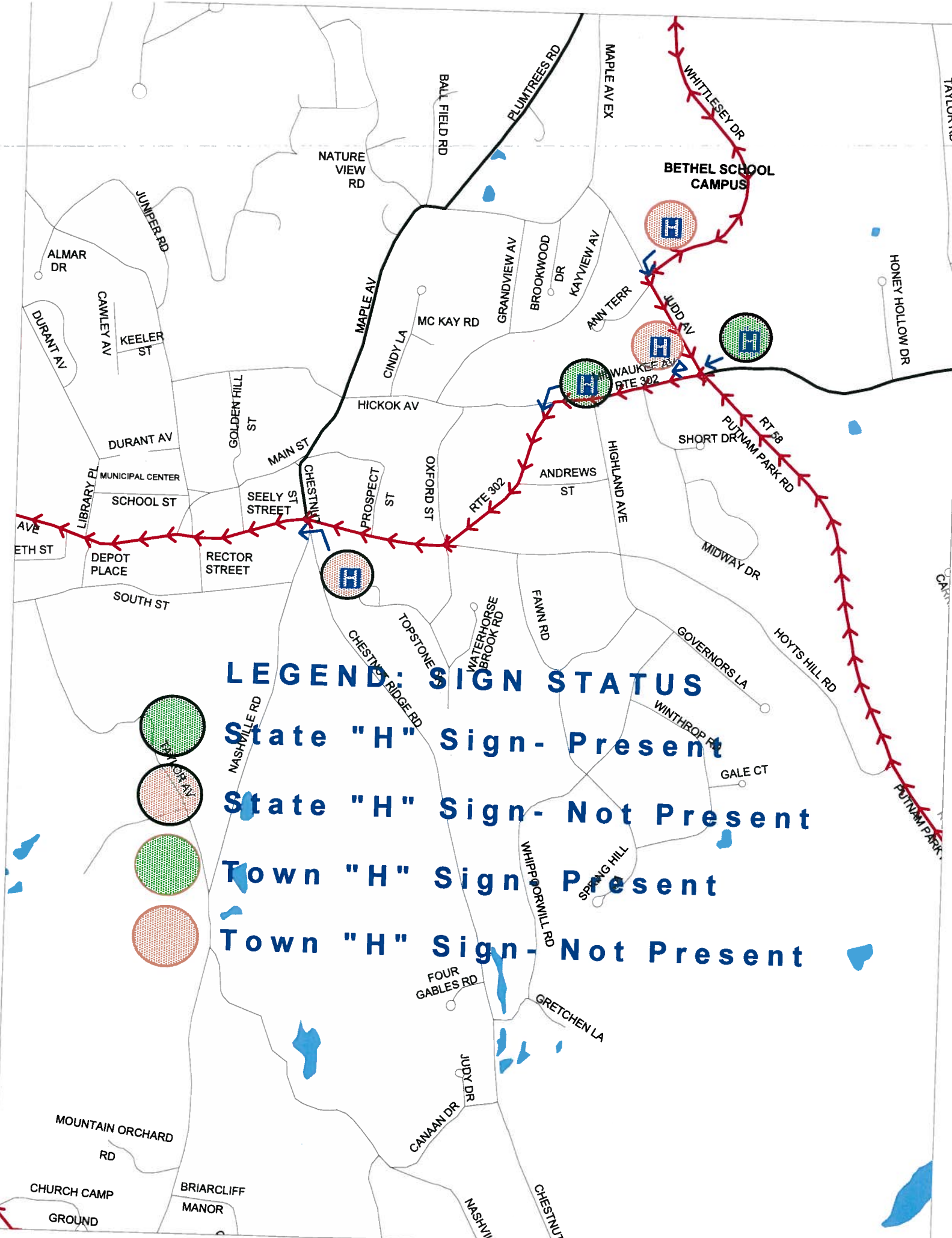
DIAMOND AV
HILL ST
FARNAM
HIGH ST
DIVISION ST
GRAND ST
GREENWOOD AVE
ELIZABETH ST
DEPOT PLACE
RECTOR STREET
SOUTH ST

KNOLLWOOD DR
OVEN ROCK DRIVE
SHARON CT
WHITLOCK ST
MELILLO AV
TAYLOR ST
PARCCHILD DR
LA
ROTELLA DR
SHERRY
PLEASANT RISE

BLACKMAN AVE
OAKLAND HILLS
THENEY ST
TAYLOR AV
MAYVILLE RD
CHESTNUT RIDGE RD
TOPSTONE

LEGEND: SIGN STATUS

- State "H" Sign - Present
- State "H" Sign - Not Present
- Town "H" Sign Present
- Town "H" Sign - Not Present



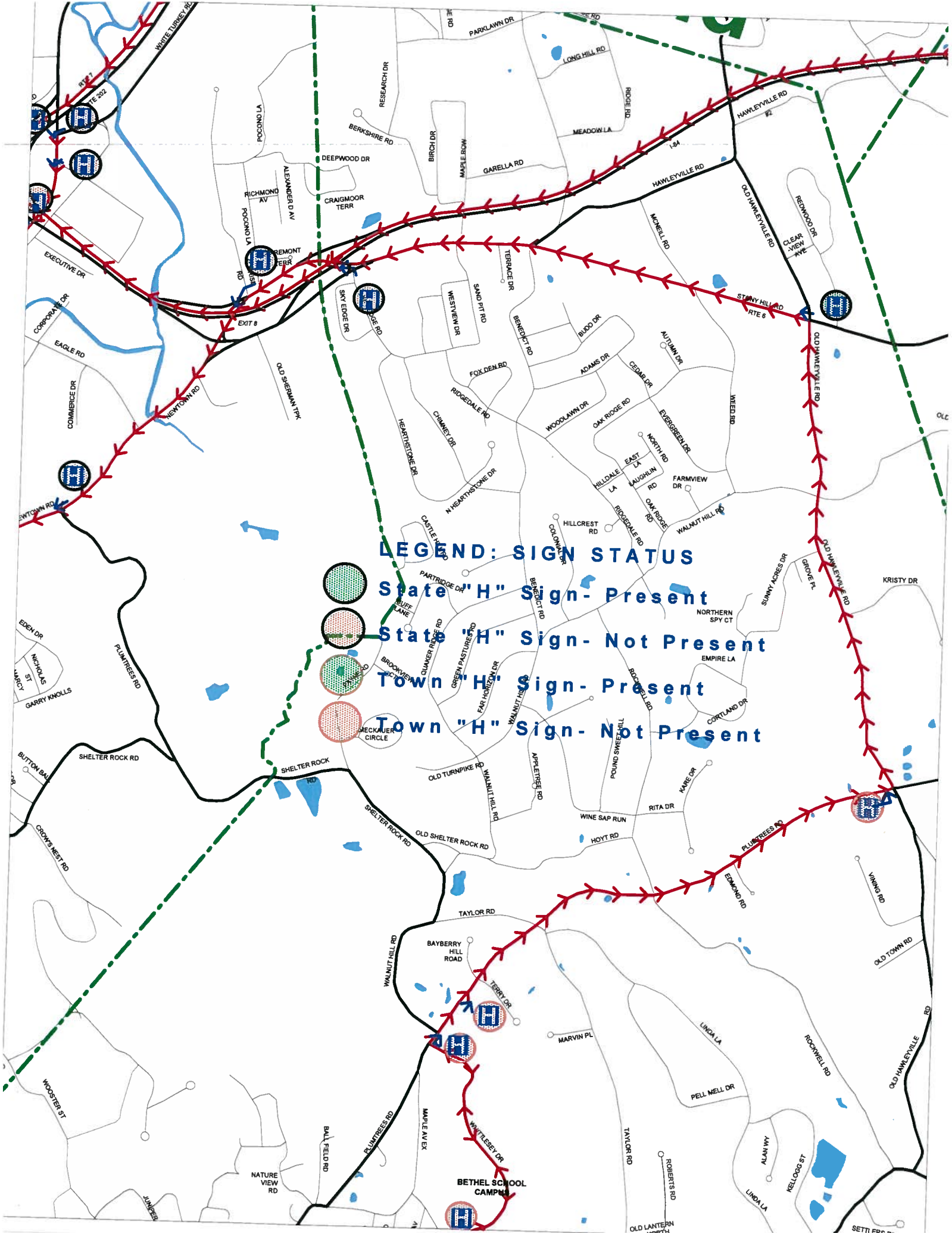

LEGEND: SIGN STATUS

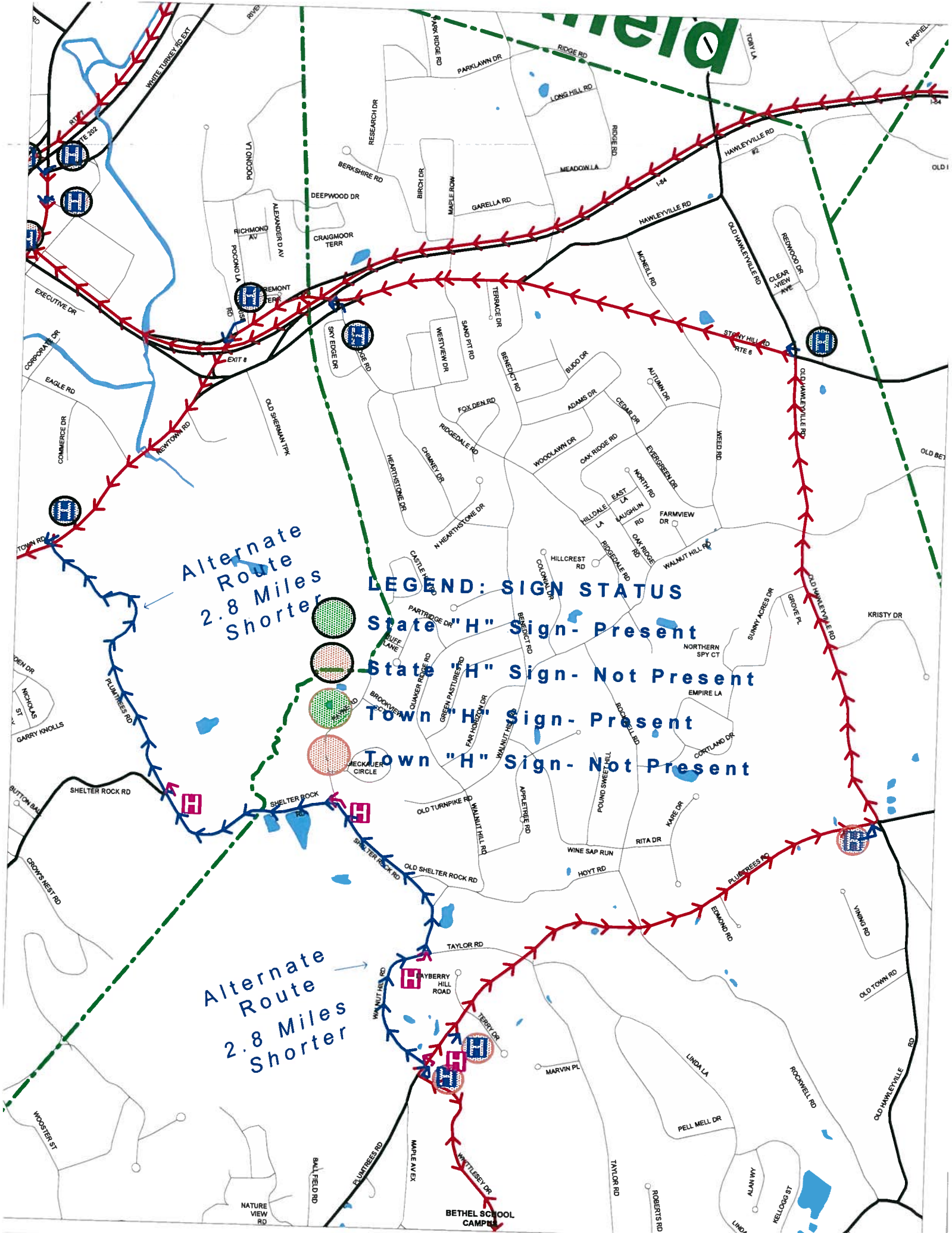
State "H" Sign- Present

State "H" Sign- Not Present

Town "H" Sign- Present

Town "H" Sign- Not Present





Alternate Route
2.8 Miles Shorter

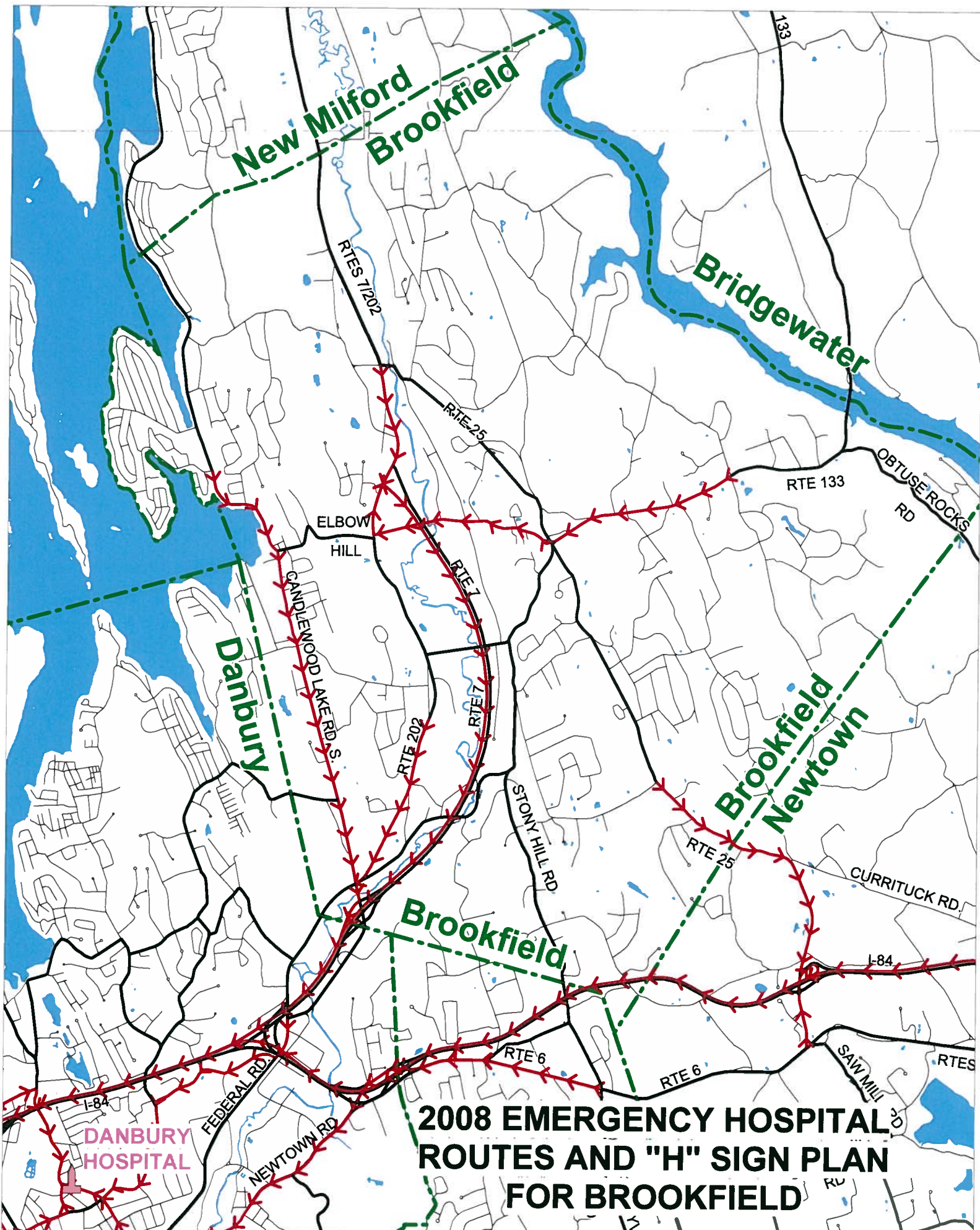
LEGEND: SIGN STATUS

- State "H" Sign - Present
- State "H" Sign - Not Present
- Town "H" Sign - Present
- Town "H" Sign - Not Present

Alternate Route
2.8 Miles Shorter

BETHEL SCHOOL CAMPUS

BROOKFIELD

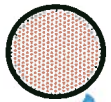


**2008 EMERGENCY HOSPITAL
ROUTES AND "H" SIGN PLAN
FOR BROOKFIELD**


LEGEND: SIGN STATUS



State "H" Sign - Present



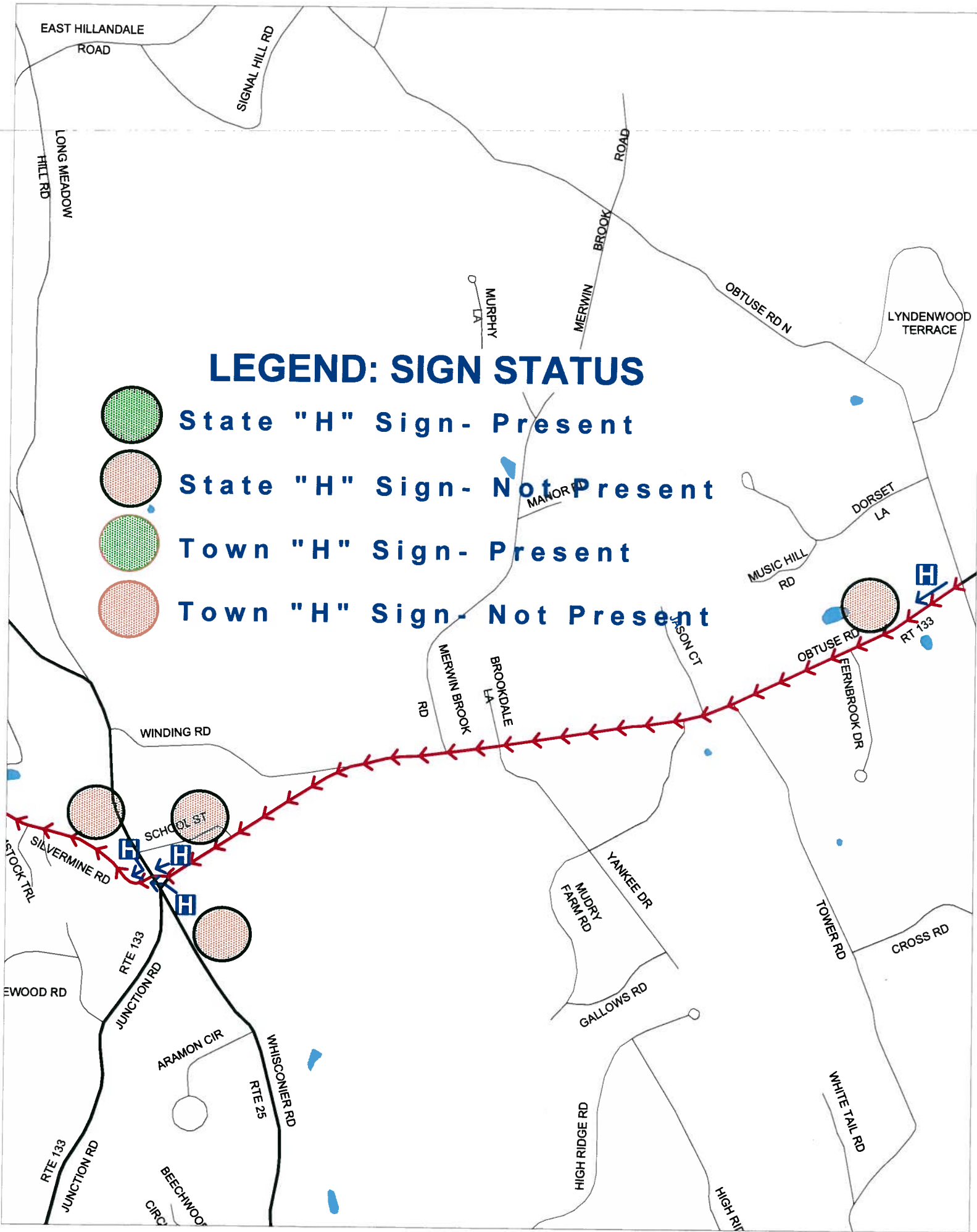
State "H" Sign - Not Present

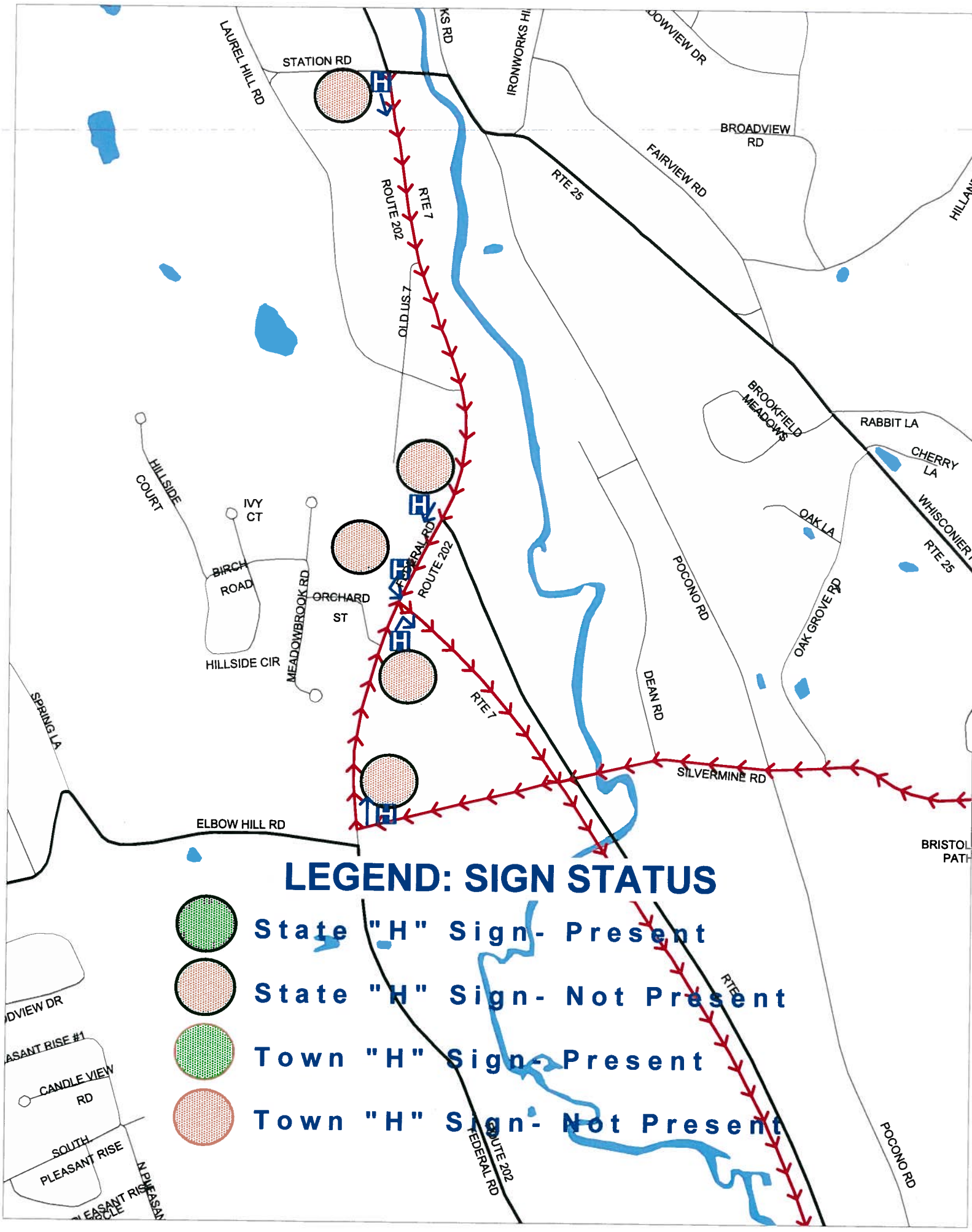


Town "H" Sign - Present



Town "H" Sign - Not Present



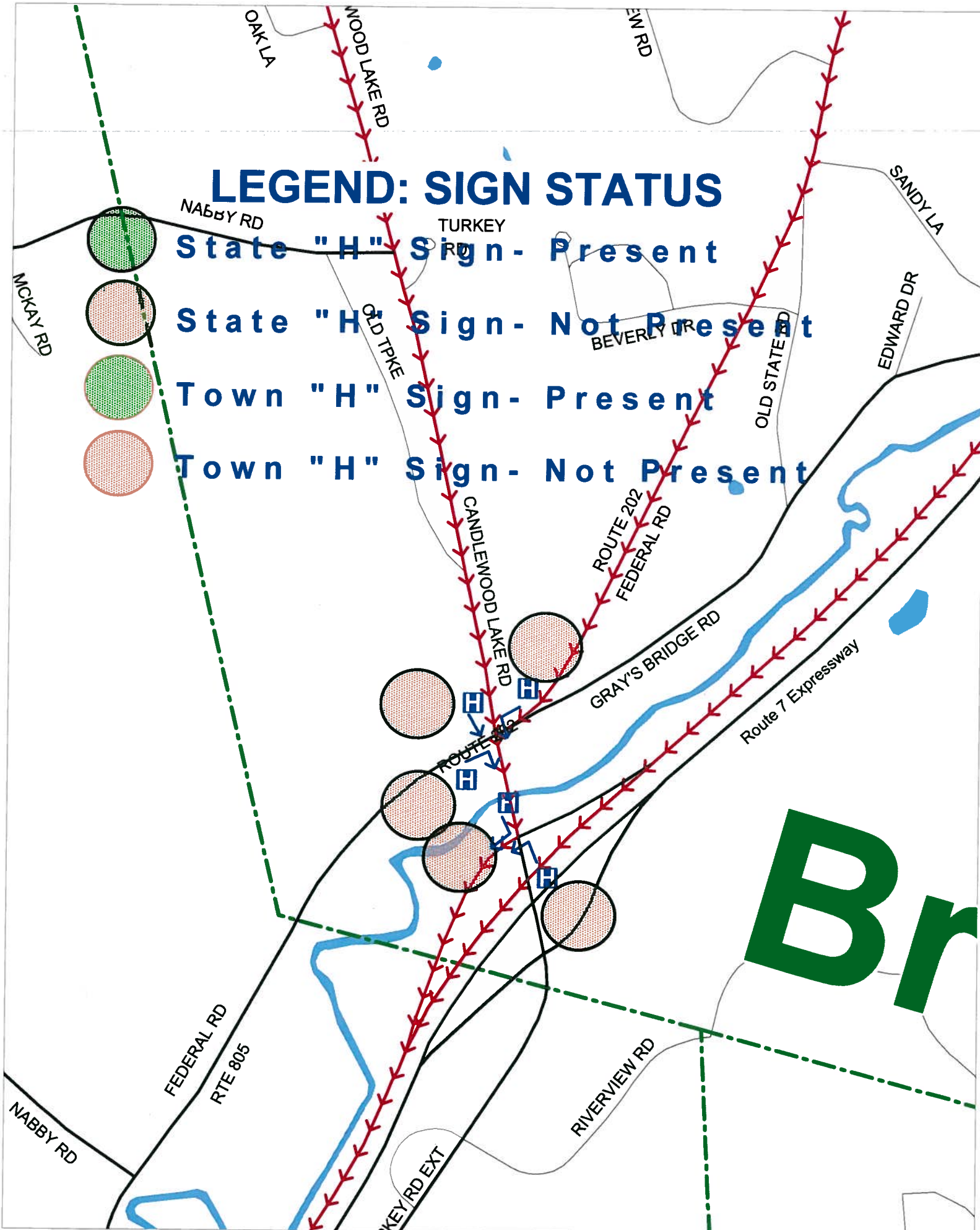


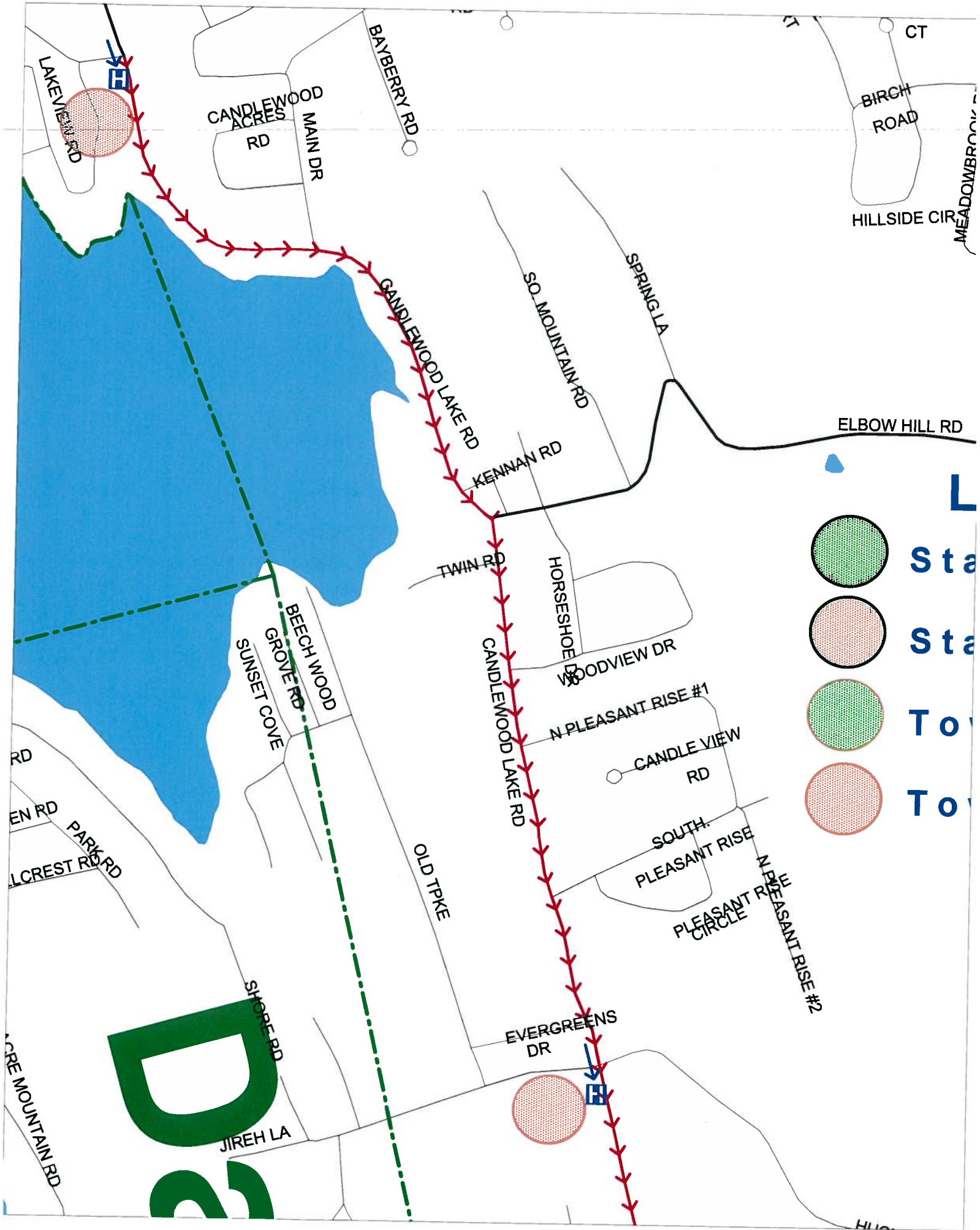
LEGEND: SIGN STATUS

-  State "H" Sign- Present
-  State "H" Sign- Not Present
-  Town "H" Sign- Present
-  Town "H" Sign- Not Present

LEGEND: SIGN STATUS

-  State "H" Sign - Present
-  State "H" Sign - Not Present
-  Town "H" Sign - Present
-  Town "H" Sign - Not Present





Sta

Sta

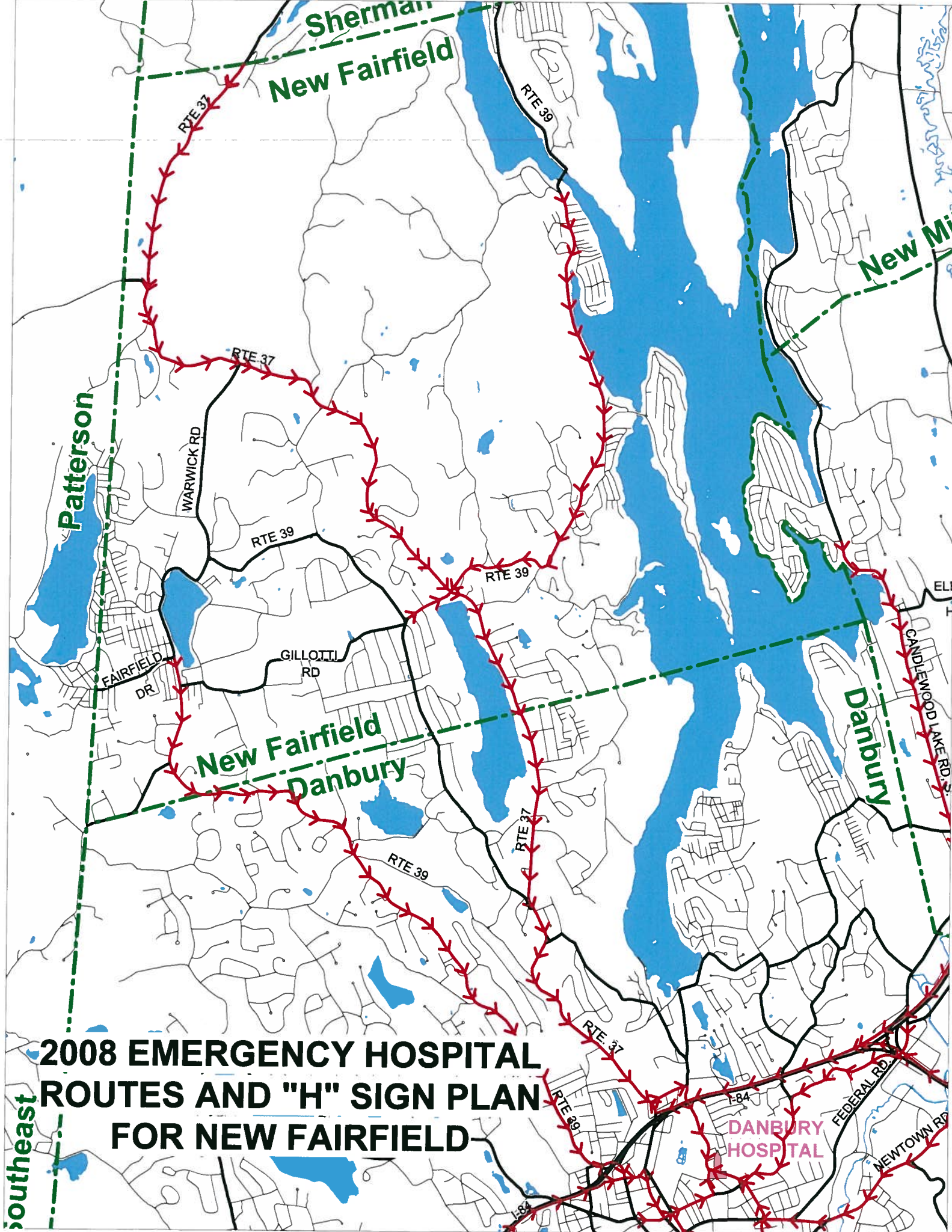
To

To

Map labels include: LAKEVIEW RD, CANDLEWOOD ACRES RD, MAIN DR, BAYBERRY RD, BIRCH ROAD, MEADOWBROOK, HILLSIDE CIR, CT, SPRING LA, SO. MOUNTAIN RD, ELBOW HILL RD, KENNAN RD, GANDLEWOOD LAKE RD, TWIN RD, HORSESHOE DR, WOODVIEW DR, N PLEASANT RISE #1, CANDLE VIEW RD, SOUTH PLEASANT RISE, PLEASANT RISE CIRCLE, N PLEASANT RISE #2, EVERGREENS DR, SHORE RD, JIREH LA, SUNSET COVE, GROVE RD, BEECH WOOD, PARK RD, LCREST RD, EN RD, SHORE MOUNTAIN RD, OLD TPKE.



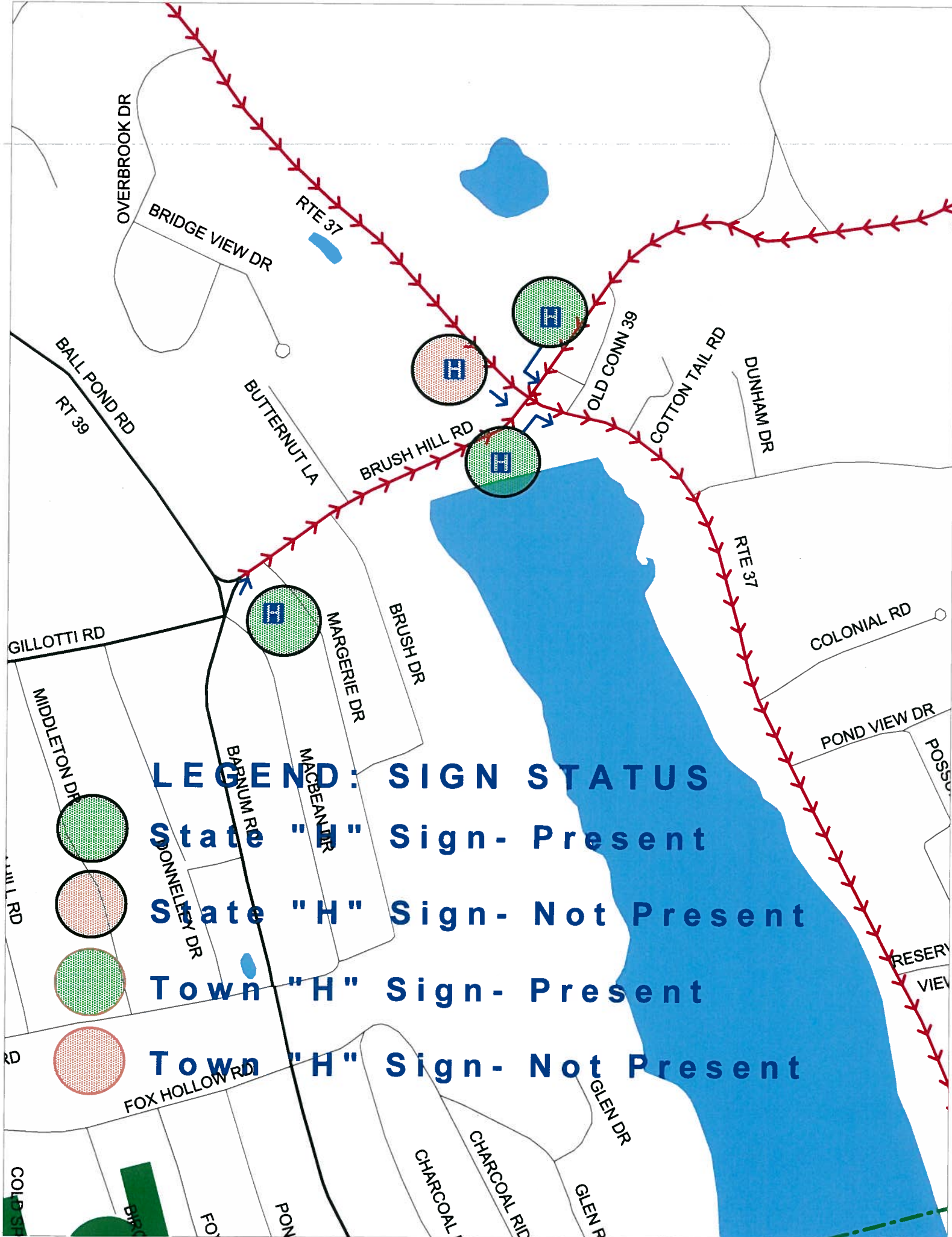
NEW FAIRFIELD

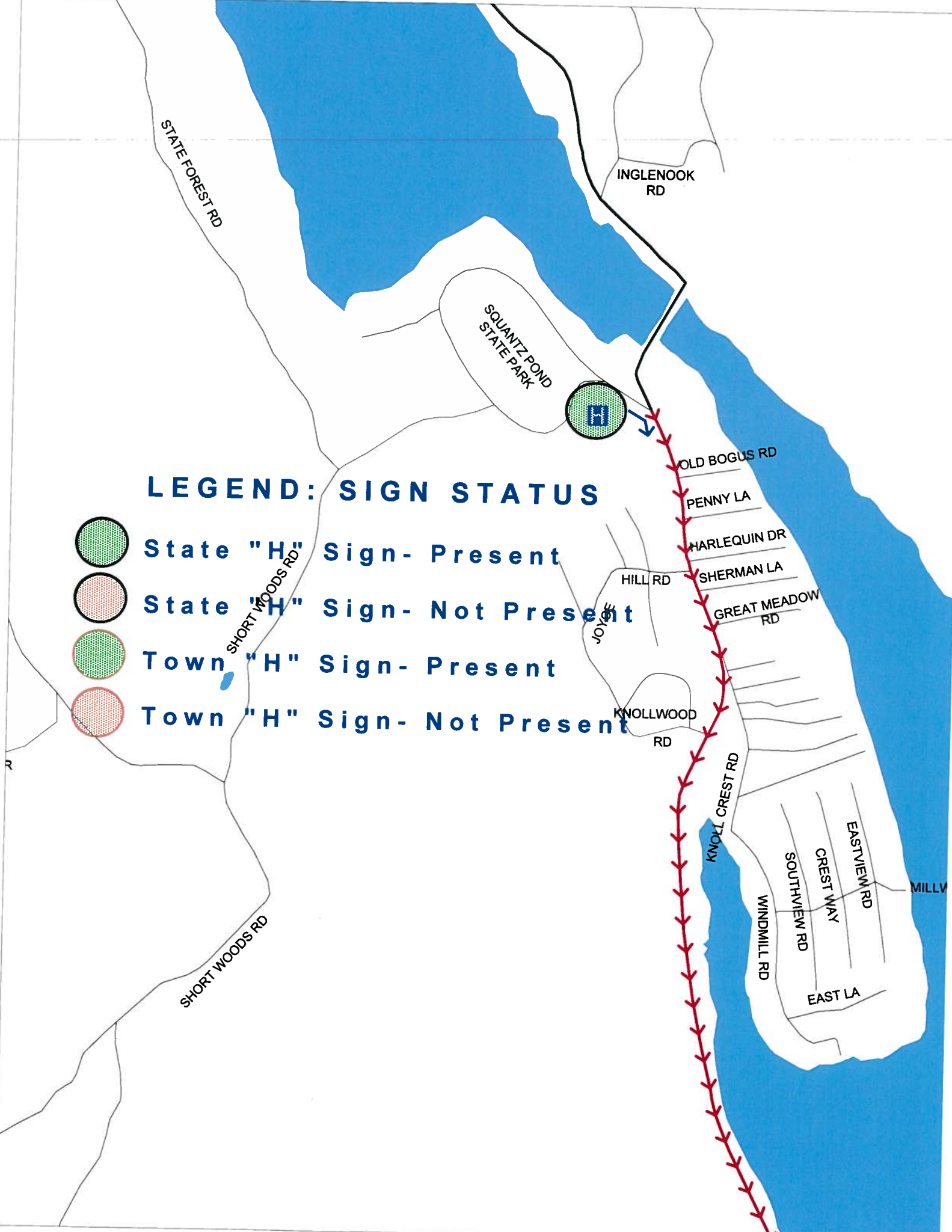


**2008 EMERGENCY HOSPITAL
ROUTES AND "H" SIGN PLAN
FOR NEW FAIRFIELD**

southeast

DANBURY HOSPITAL





LEGEND: SIGN STATUS

- State "H" Sign- Present
- State "H" Sign- Not Present
- Town "H" Sign- Present
- Town "H" Sign- Not Present

STATE FOREST RD

INGLEBROOK RD

SQUANTZ POND STATE PARK

SHORT WOODS RD

SHORT WOODS RD

OLD BOGUS RD

PENNY LA

HARLEQUIN DR

SHERMAN LA

HILL RD

GREAT MEADOW RD

KNOLLWOOD RD

KNOLL CREST RD

WINDMILL RD

SOUTHVIEW RD

CREST WAY

EASTVIEW RD

EAST LA

MILLV

JOYCE



LEGEND: SIGN STATUS

- State "H" Sign- Present
- State "H" Sign- Not Present
- Town "H" Sign- Present
- Town "H" Sign- Not Present

New Fairfield

ROY AV
ARDEN AV
MERLIN AV
LILLIAN AV
LOYD AV
CURTIS AV
BALL POND RD
RT 39
BALL AV
BIGGS AV
FOREST HILLS DR
FAIRFIELD DR
RTE 813

BALL POND RDE
SUNSWPT DR
LAKE DR
GILLOTTI RD
FRISBIE ST
JESSIE ST
FLORA ST
REDA ST
TITICUS MOUNTAIN RD
CARRING LA

WELDON WOODS RD

GILLOTTI

ERIN DR

TAYLOR DR
W RIDGE RD
W RIDGE RD
SADDLE RIDGE RD

RT 39
BALL POND RD
HARVEST RD

BAYBERRY LA

TIMBER SPRINGS RD

AUTUMN RIDGE RD

OLD BALL POND RD

RTE 39

RT 839
MILLTOWN RD

POND CREST RD

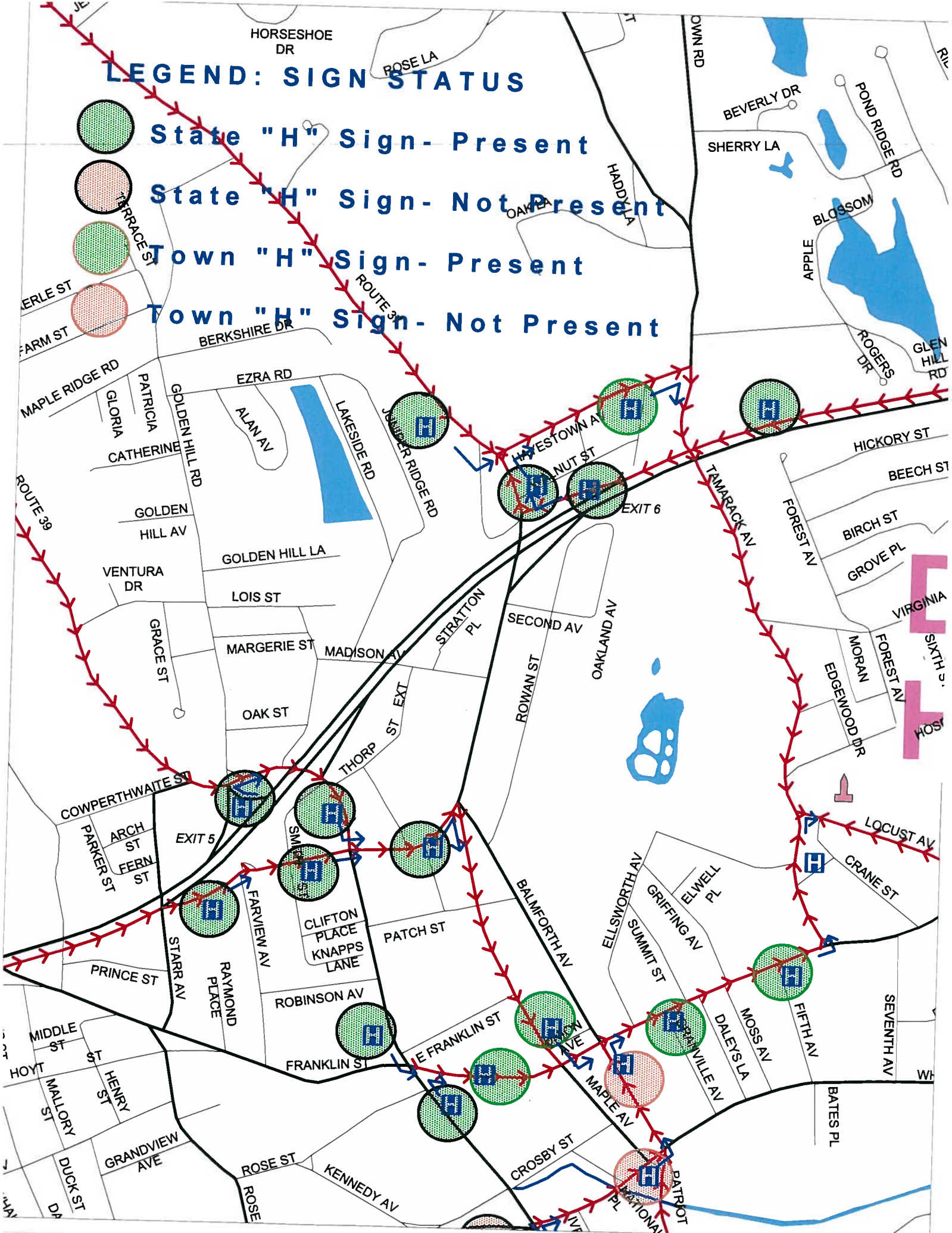
BERNLOU DR

WEDGEWOOD

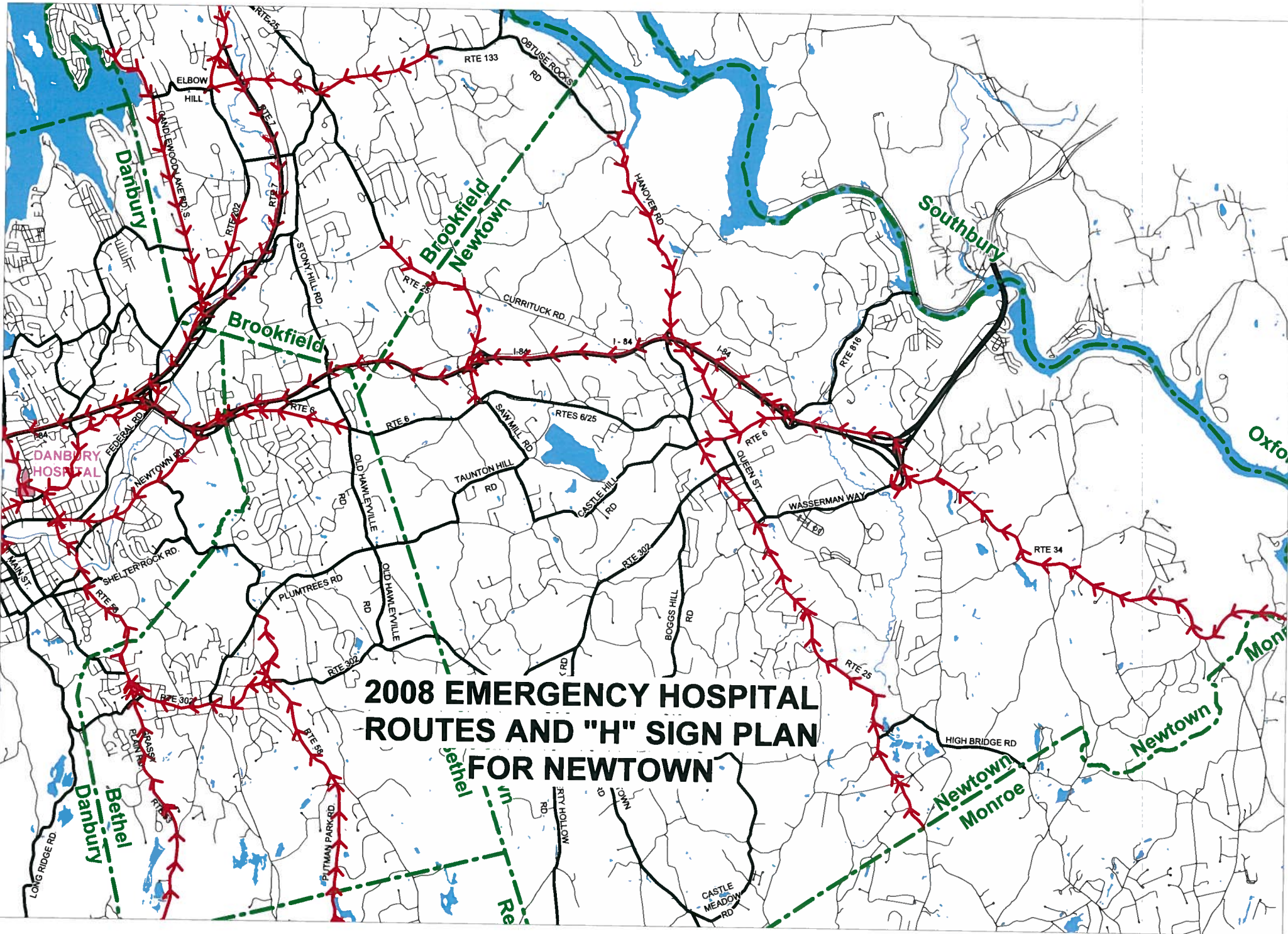
KINGSWO

LEGEND: SIGN STATUS

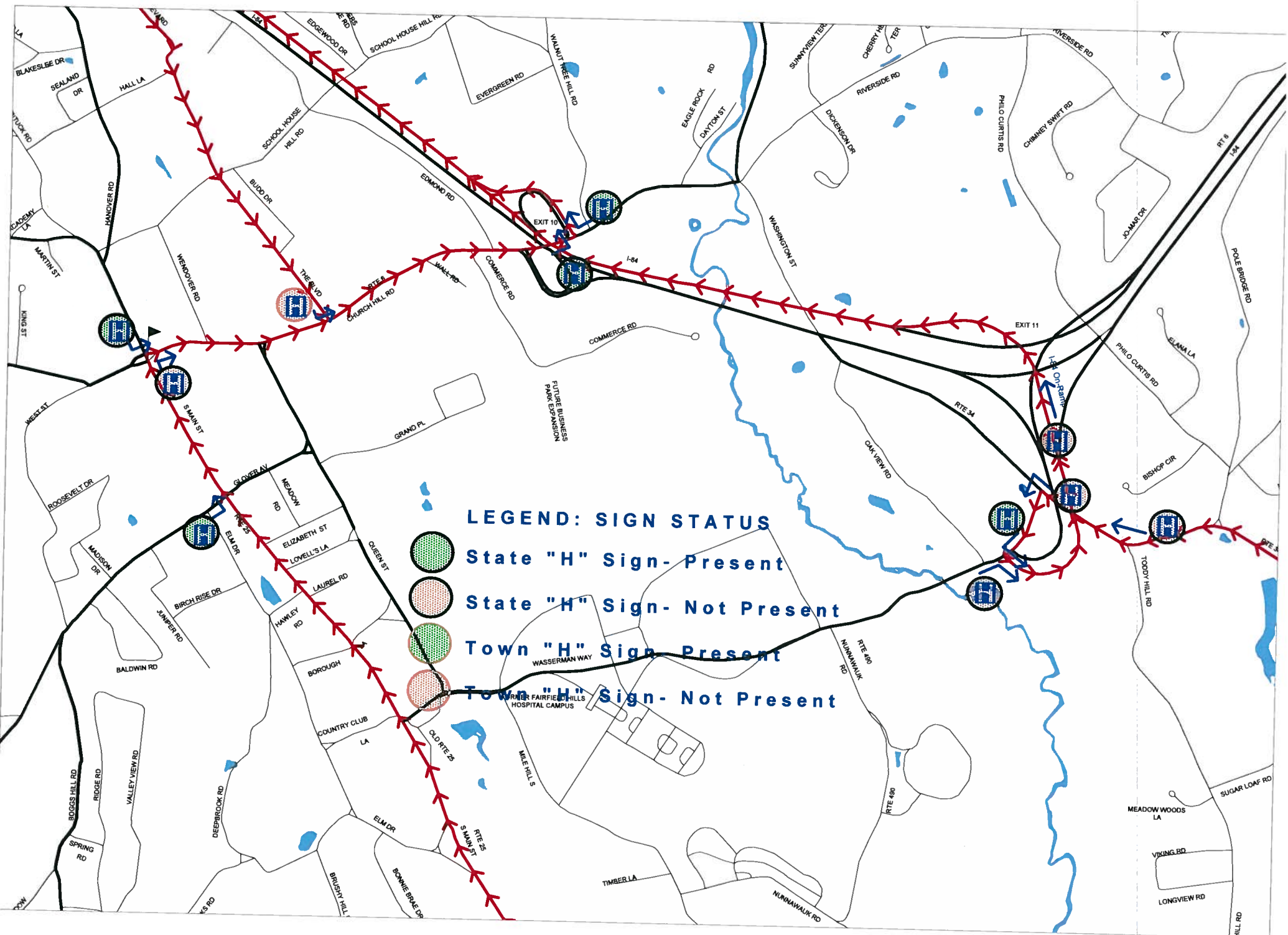
-  State "H" Sign- Present
-  State "H" Sign- Not Present
-  Town "H" Sign- Present
-  Town "H" Sign- Not Present



NEWTOWN



**2008 EMERGENCY HOSPITAL
ROUTES AND "H" SIGN PLAN
FOR NEWTOWN**

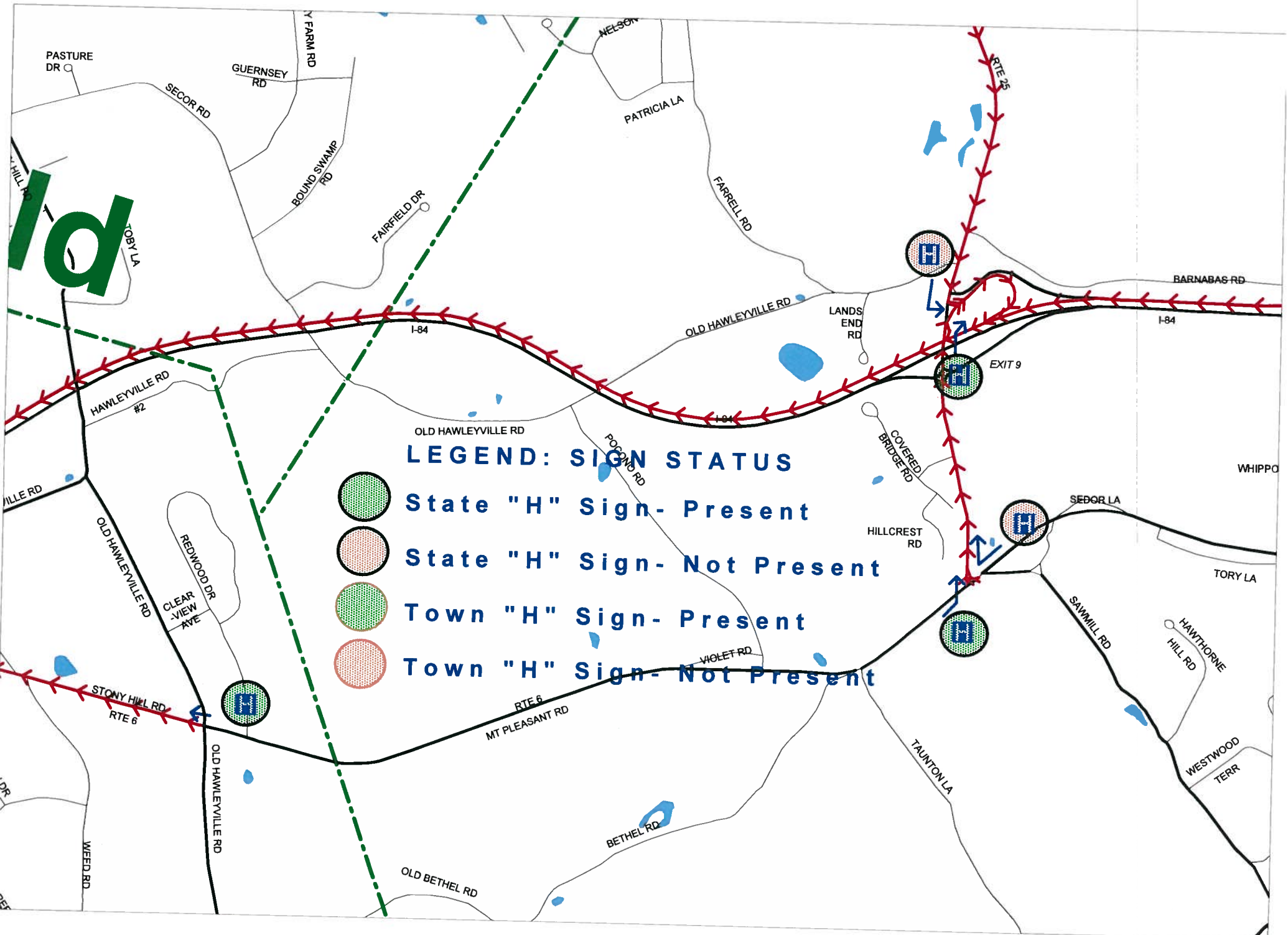


LEGEND: SIGN STATUS

- State "H" Sign- Present
- State "H" Sign- Not Present
- Town "H" Sign- Present
- Town "H" Sign- Not Present



Id



LEGEND: SIGN STATUS

- State "H" Sign- Present
- State "H" Sign- Not Present
- Town "H" Sign- Present
- Town "H" Sign- Not Present

LEGEND: SIGN STATUS



State "H" Sign- Present



State "H" Sign- Not Present



Town "H" Sign- Present



Town "H" Sign- Not Present



Newtow
Monroeville

Monroe

LEGEND: SIGN STATUS



State "H" Sign- Present



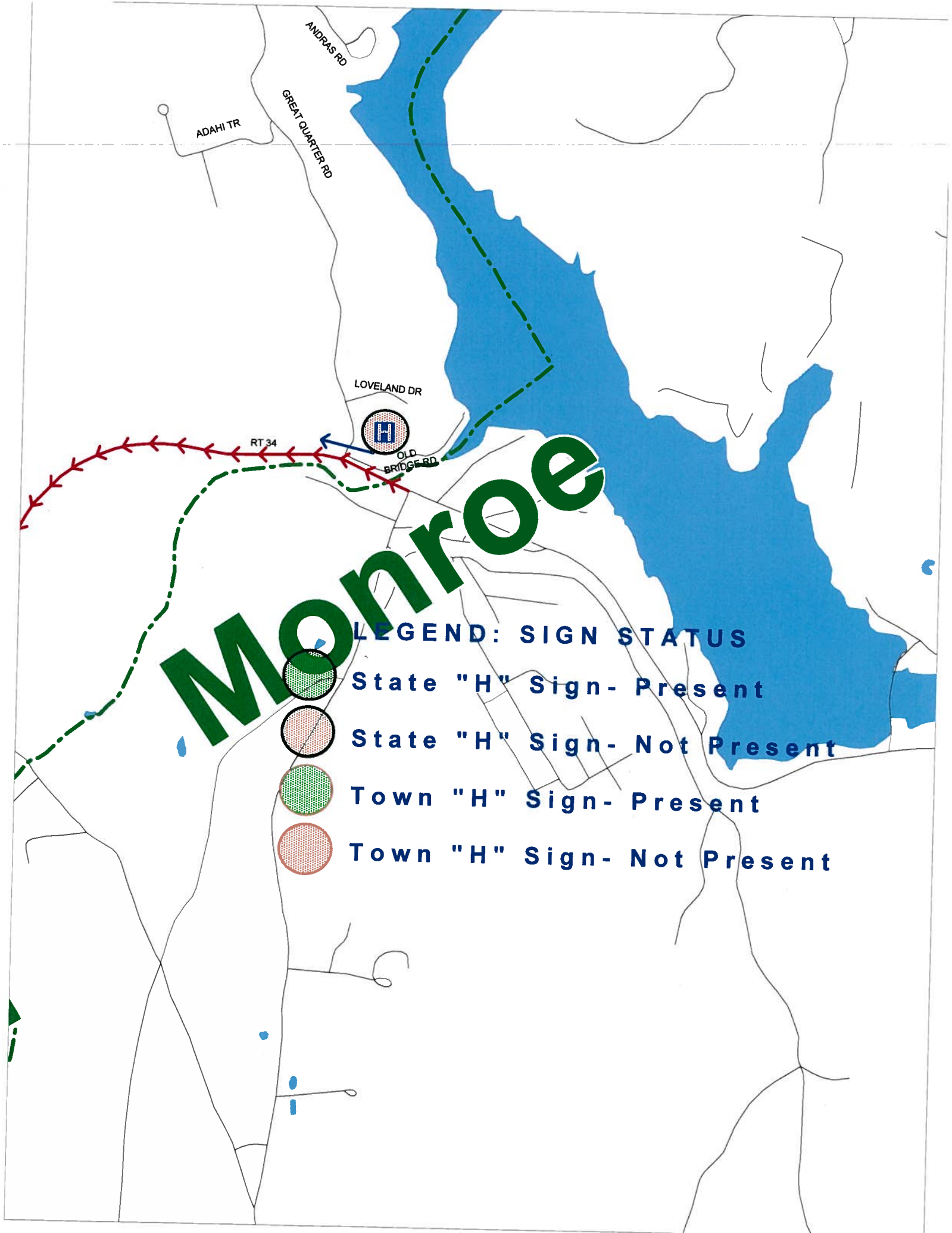
State "H" Sign- Not Present



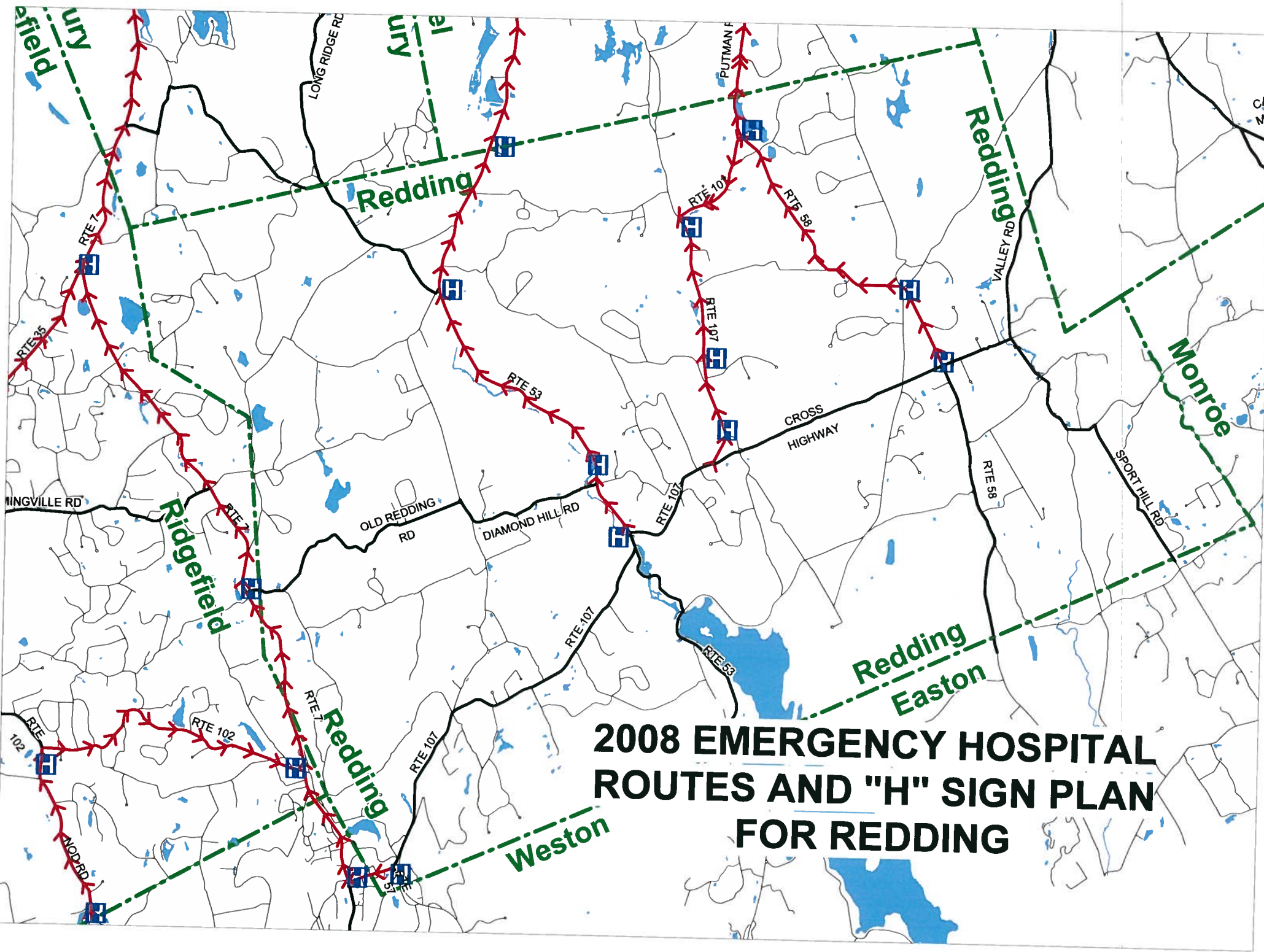
Town "H" Sign- Present



Town "H" Sign- Not Present



REDDING

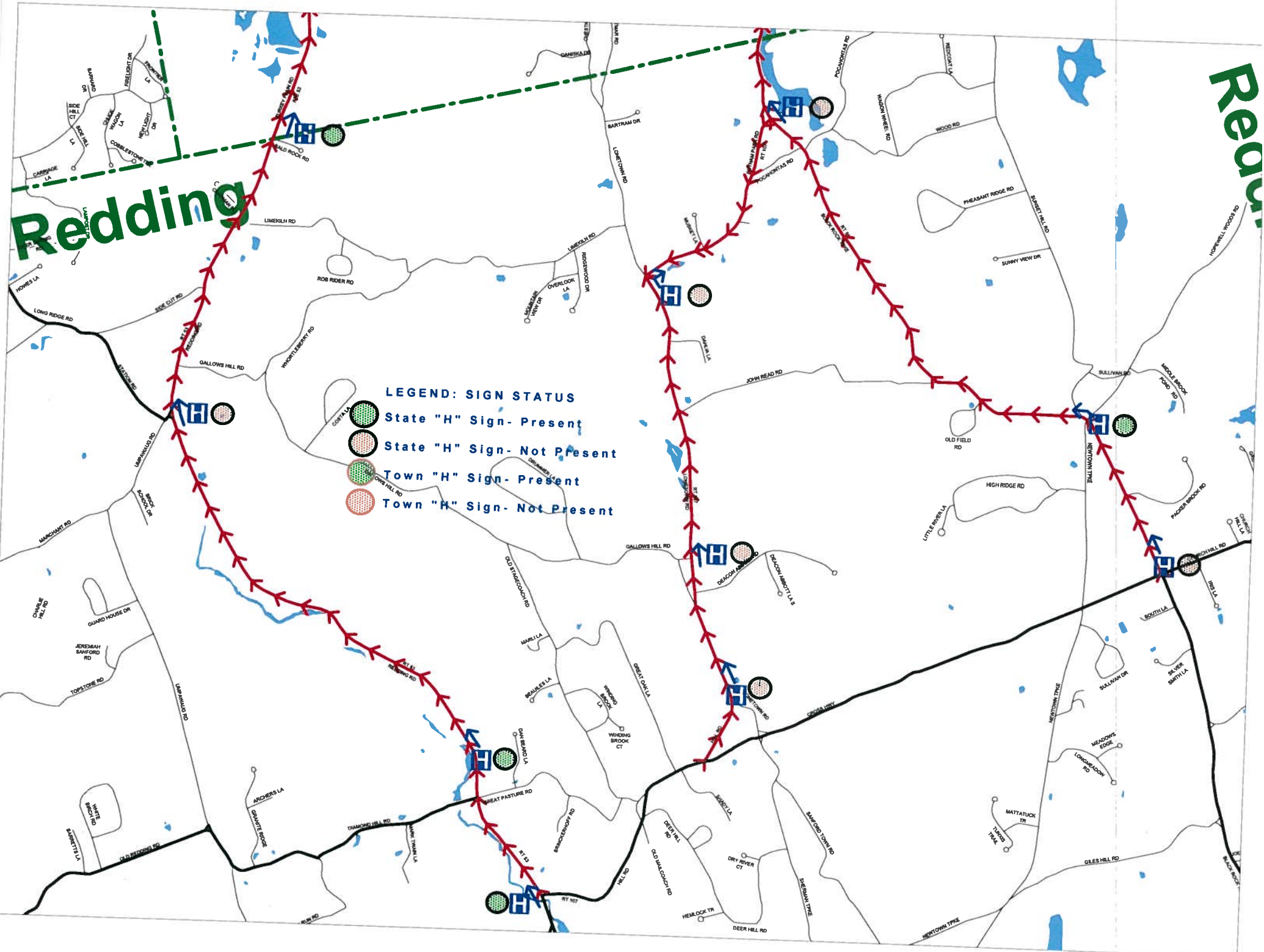


**2008 EMERGENCY HOSPITAL
ROUTES AND "H" SIGN PLAN
FOR REDDING**

Redding





Redding

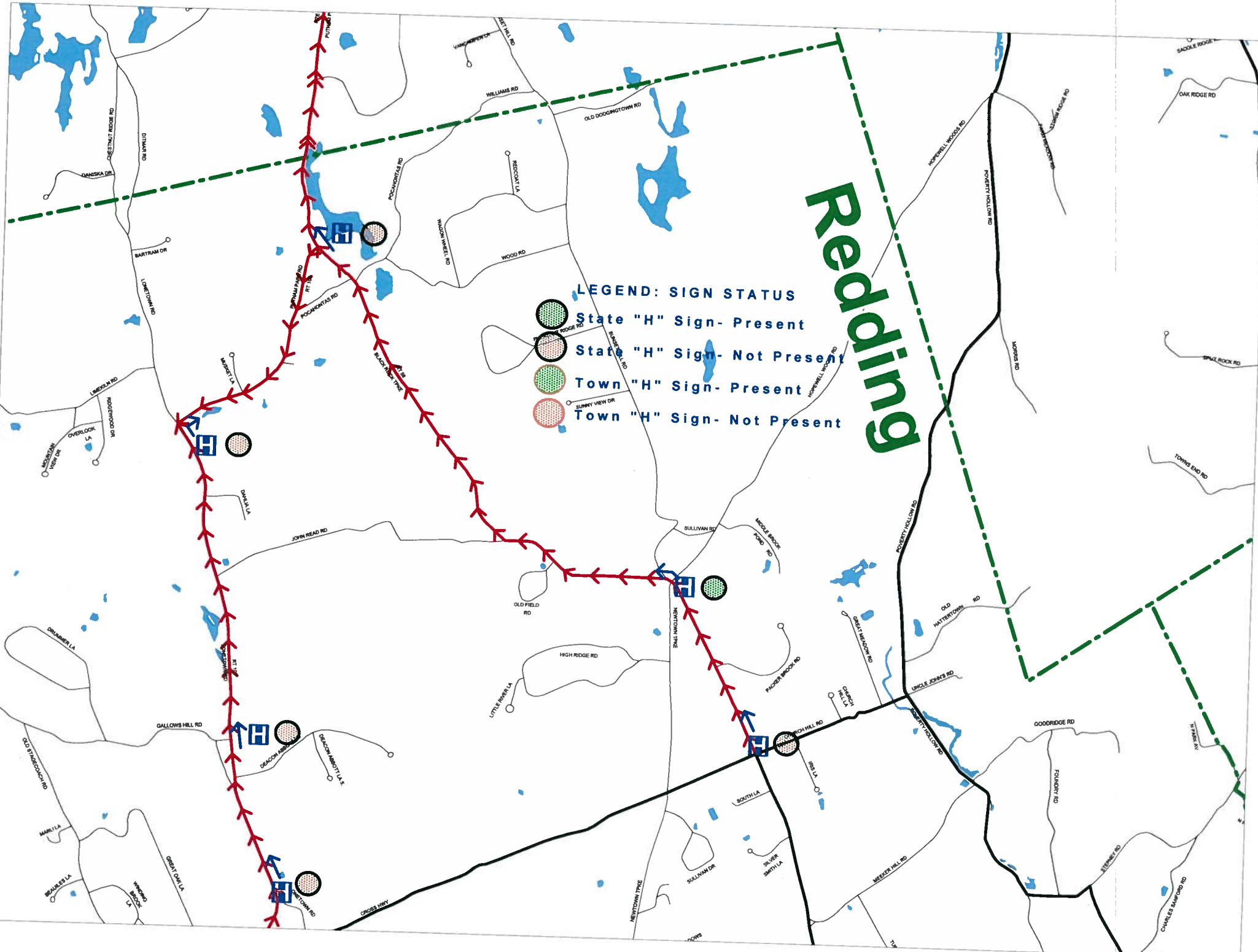
- LEGEND: SIGN STATUS**
- State "H" Sign- Present
 - State "H" Sign- Not Present
 - Town "H" Sign- Present
 - Town "H" Sign- Not Present



Redding

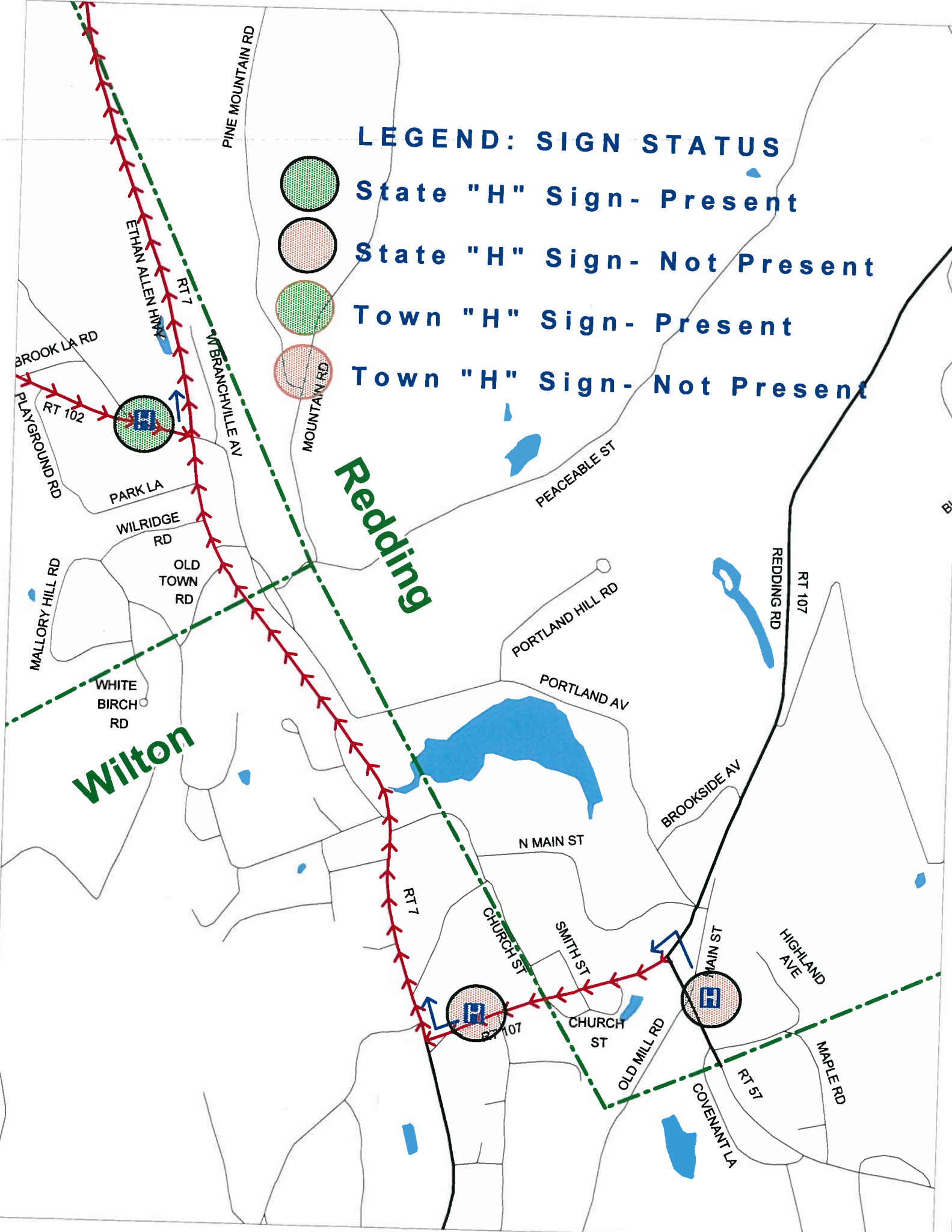
LEGEND: SIGN STATUS

-  State "H" Sign- Present
-  State "H" Sign- Not Present
-  Town "H" Sign- Present
-  Town "H" Sign- Not Present

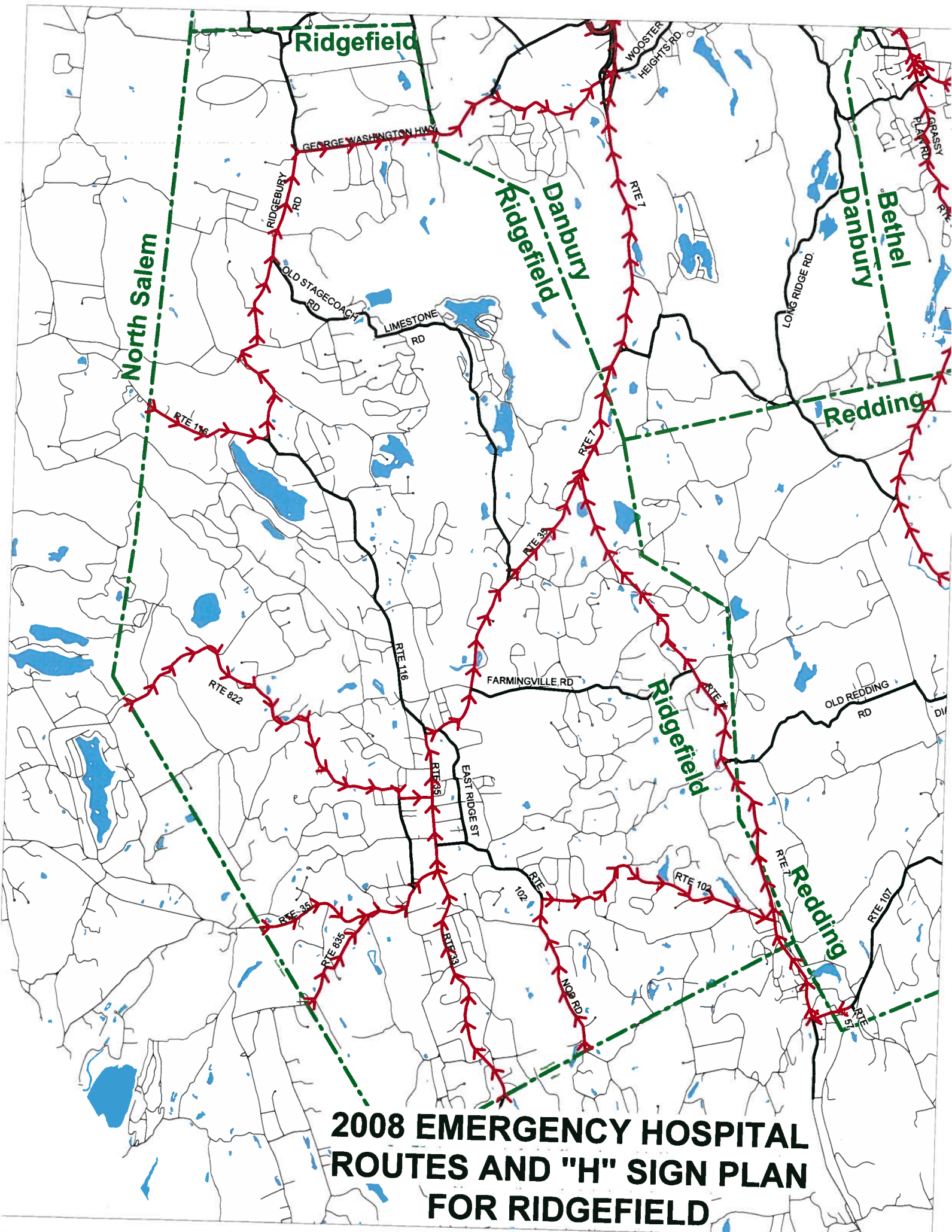


LEGEND: SIGN STATUS

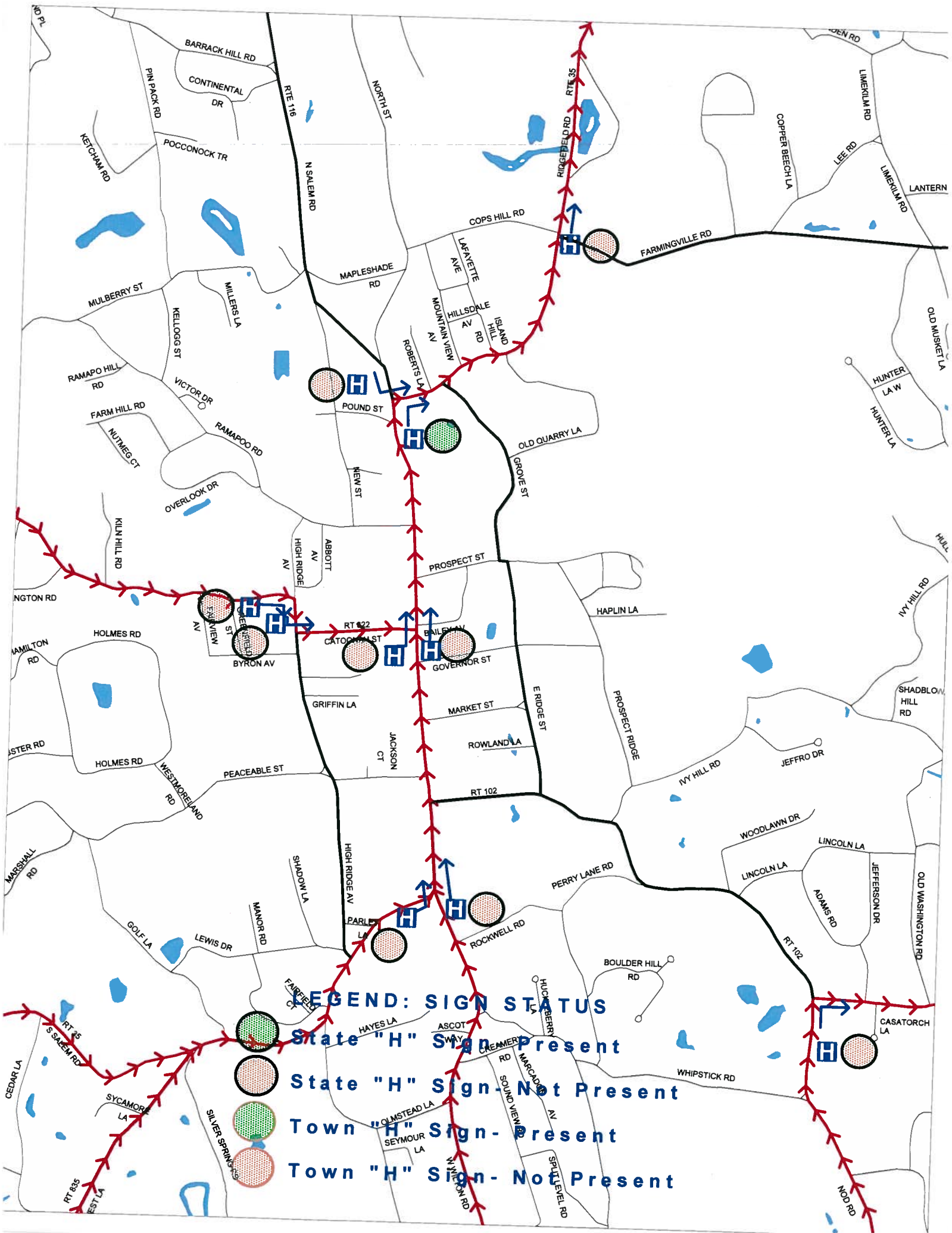
- State "H" Sign- Present
- State "H" Sign- Not Present
- Town "H" Sign- Present
- Town "H" Sign- Not Present



RIDGEFIELD

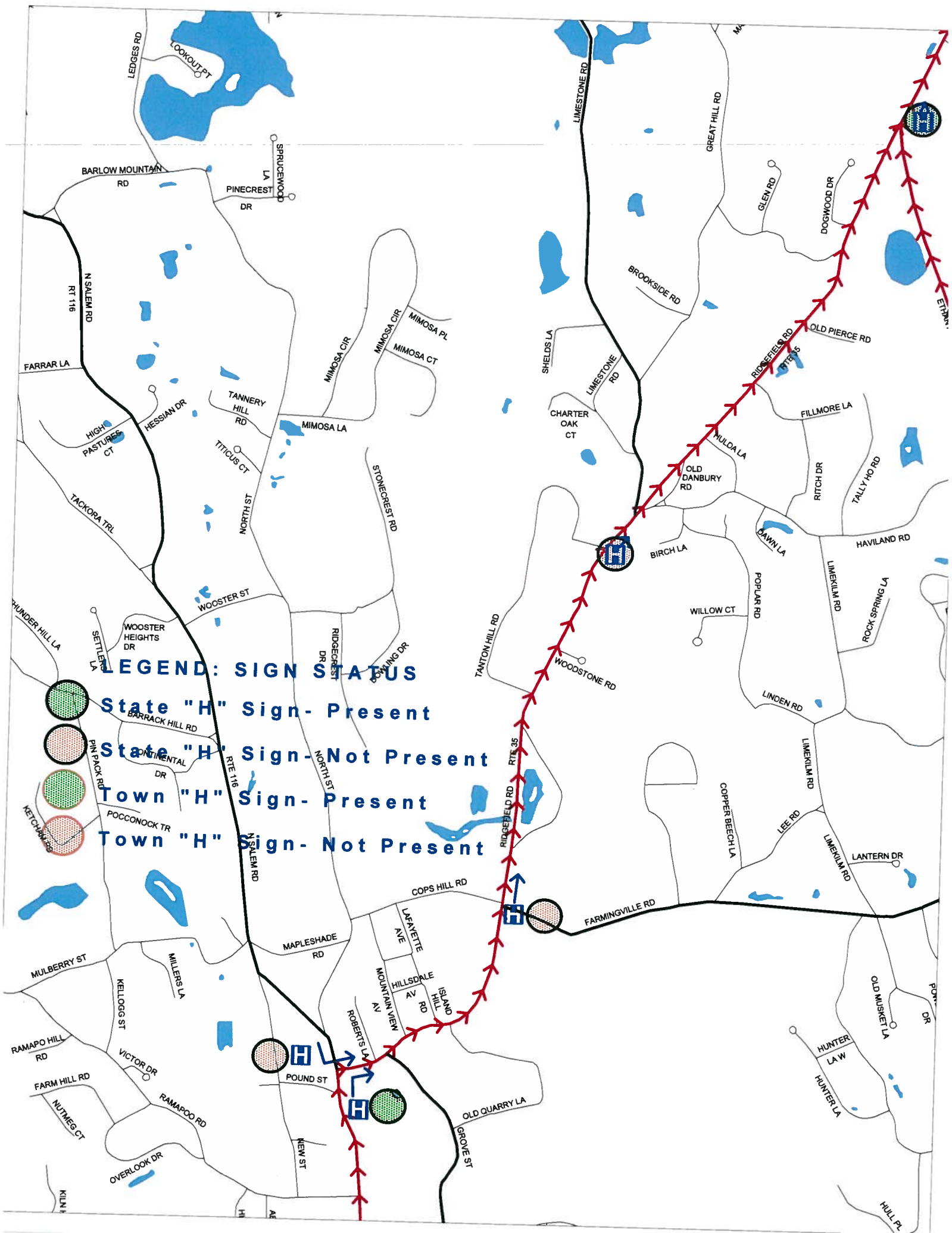


**2008 EMERGENCY HOSPITAL
ROUTES AND "H" SIGN PLAN
FOR RIDGEFIELD**



LEGEND: SIGN STATUS

- State "H" Sign Present
- State "H" Sign Not Present
- Town "H" Sign Present
- Town "H" Sign Not Present



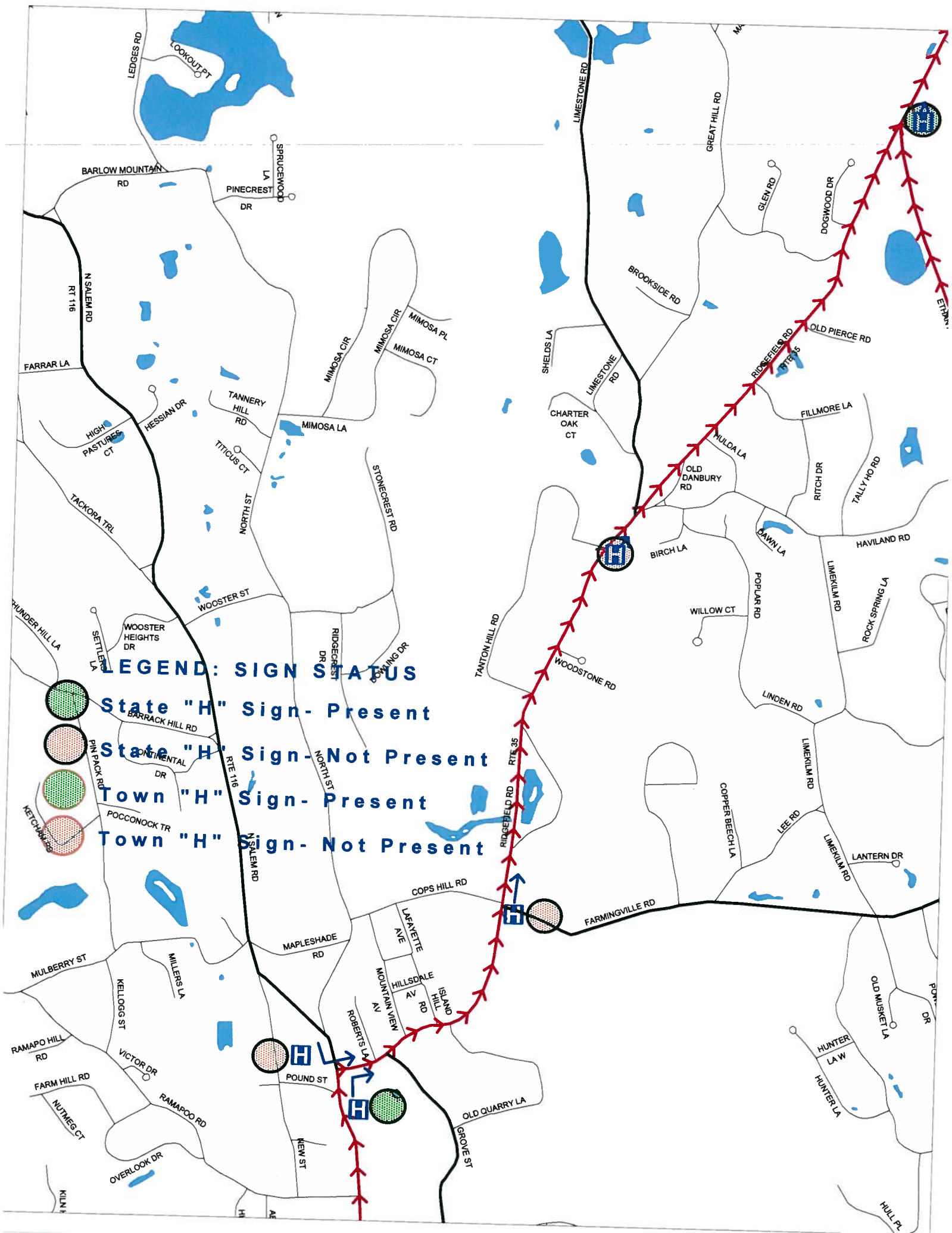
LEGEND: SIGN STATUS

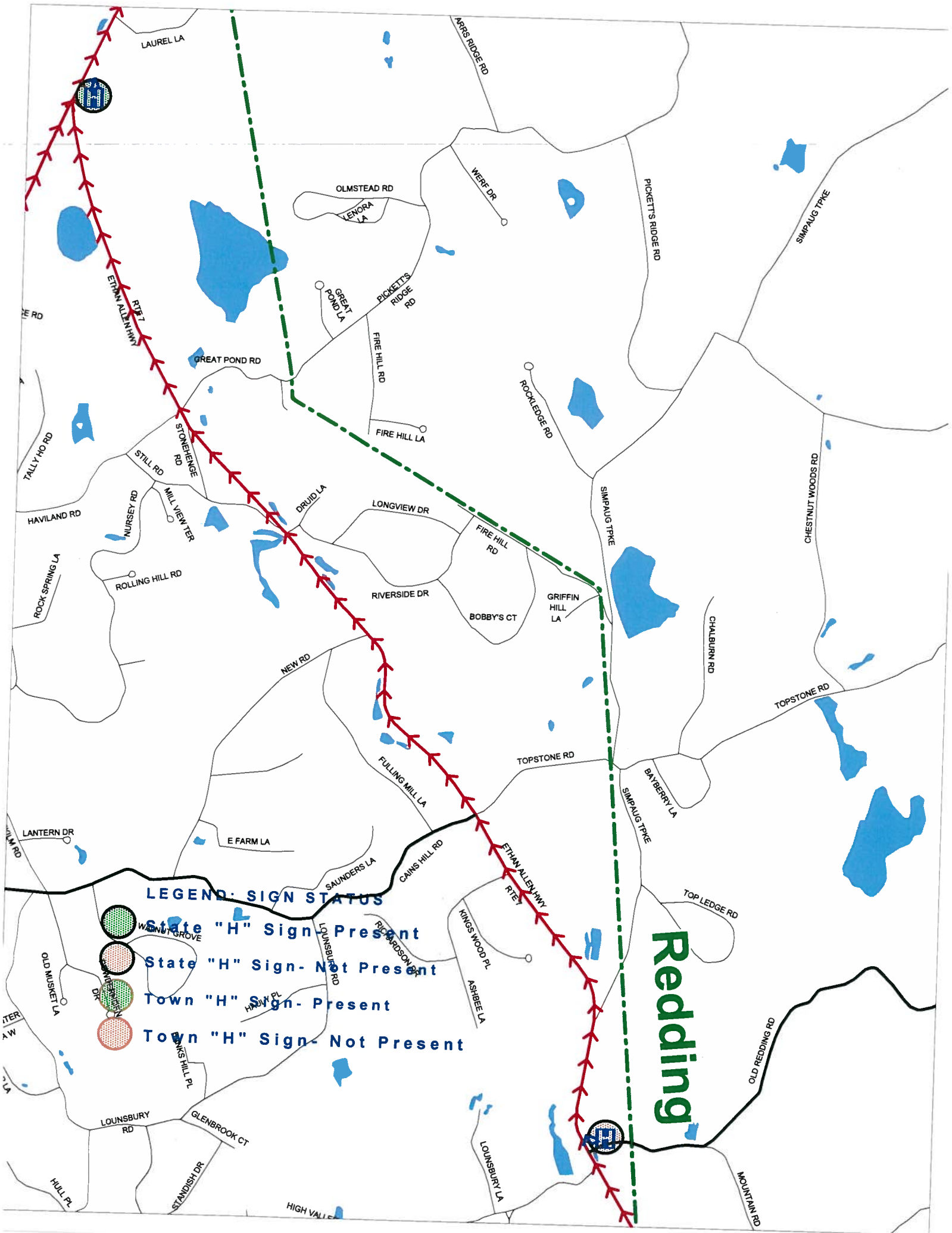
State "H" Sign- Present

State "H" Sign- Not Present

Town "H" Sign- Present

Town "H" Sign- Not Present



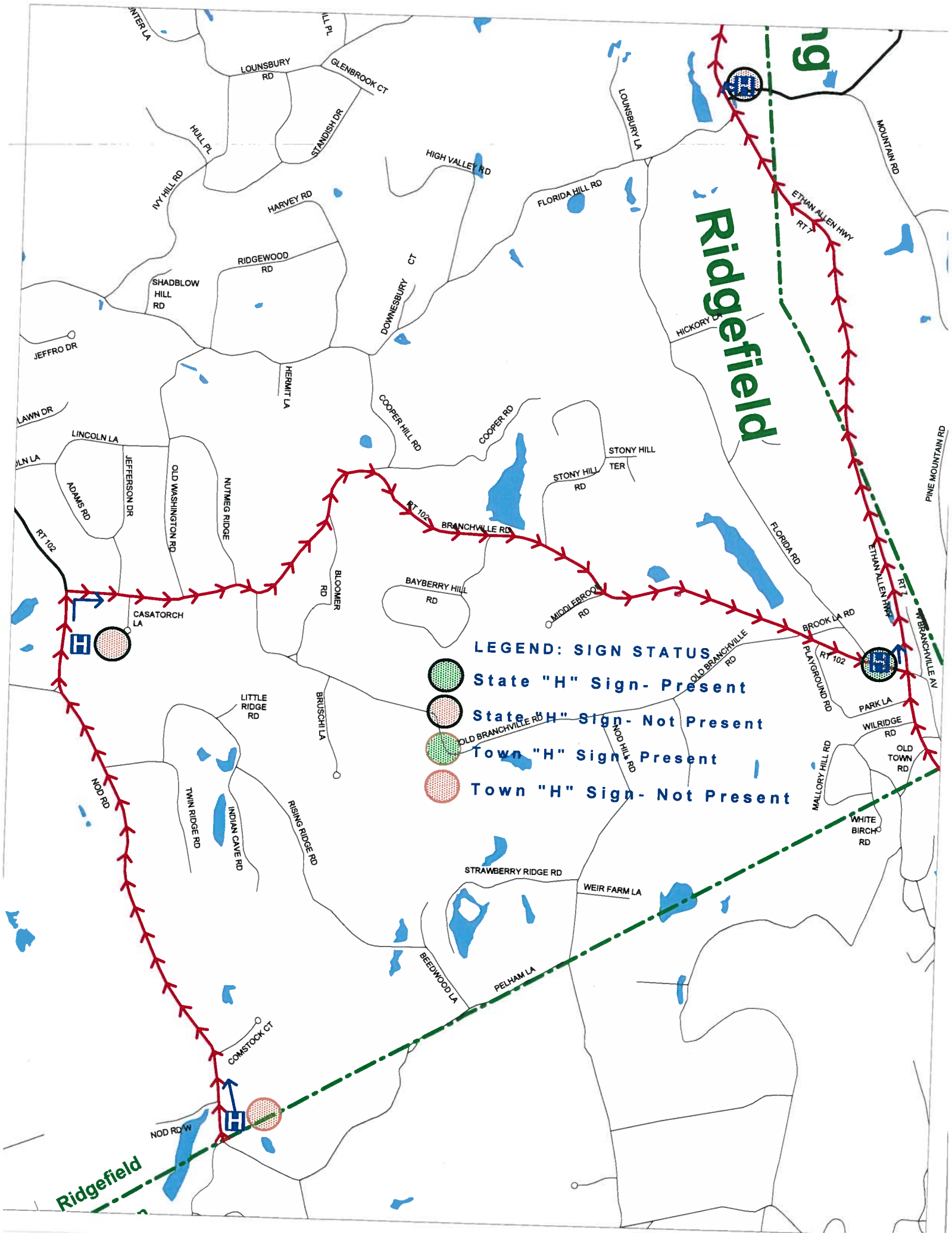


LEGEND: SIGN STATUS





- State "H" Sign Present (Green circle with 'H')
- State "H" Sign- Not Present (Black circle with 'H')
- Town "H" Sign- Present (Red circle with 'H')
- Town "H" Sign- Not Present (Orange circle with 'H')

Map locations marked with legend symbols include:
- Laurel La (State Present)
- Ethan Allen Hwy (State Present)
- Still Rd (State Present)
- Stonewenge Rd (State Present)
- Druid La (State Present)
- Fulling Mill La (State Present)
- Ethan Allen Hwy (State Present)
- Topstone Rd (State Present)
- Cains Hill Rd (State Present)
- Kings Wood Pl (State Present)
- Ashbee La (State Present)
- Lounsbury La (State Present)
- Mountain Rd (Town Present)
- Lounsbury Rd (Town Present)
- Glenbrook Ct (Town Present)
- Stanish Dr (Town Present)
- Hill Pl (Town Present)
- High Valley (Town Present)
- Lounsbury Rd (Town Present)
- Kings Hill Pl (Town Present)
- Hank Pl (Town Present)
- Lounsbury Rd (Town Present)
- Old Mansket La (Town Present)
- Wagon Grove (Town Present)


Redding




LEGEND: SIGN STATUS

-  State "H" Sign- Present
-  State "H" Sign- Not Present
-  Town "H" Sign Present
-  Town "H" Sign- Not Present


LEGEND: SIGN STATUS



State "H" Sign - Present



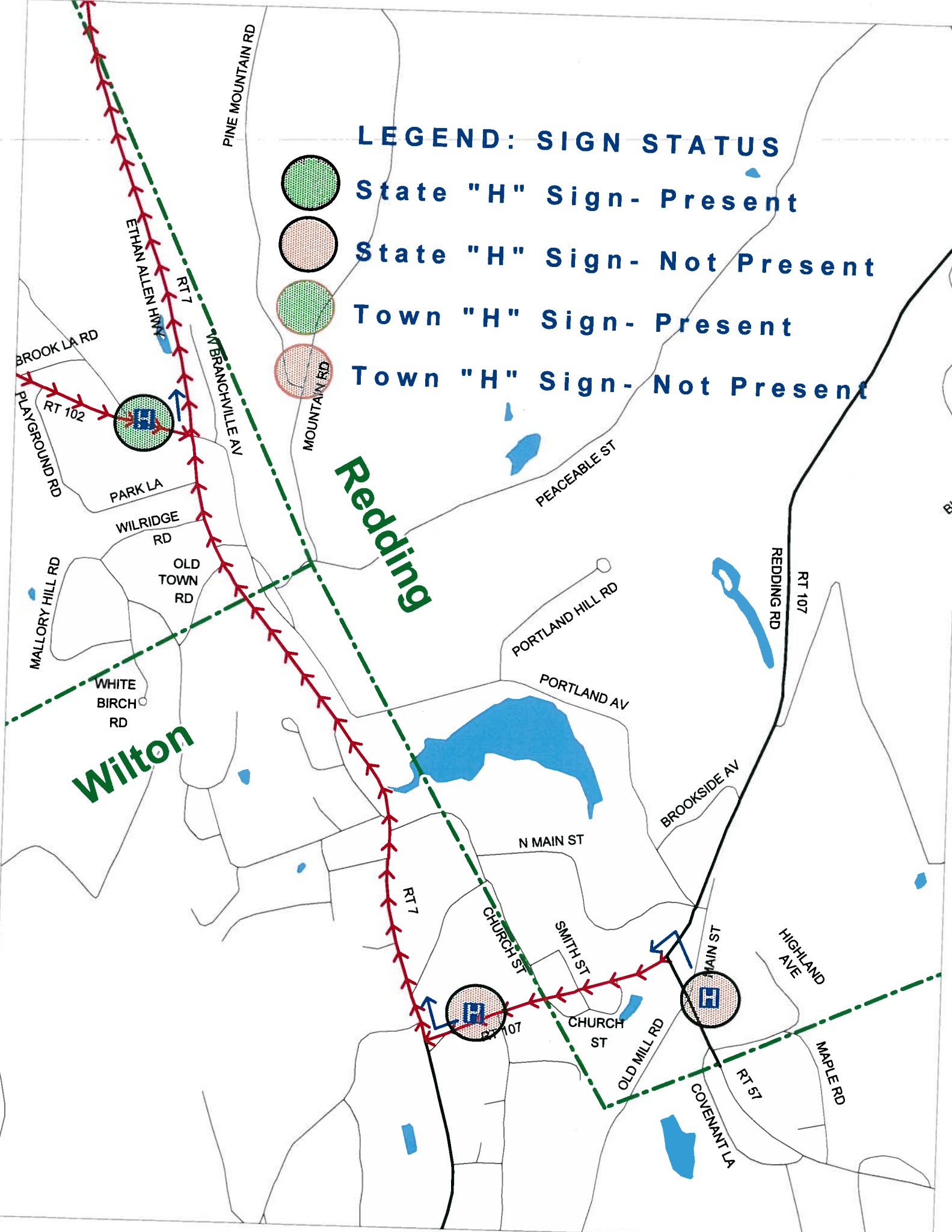
State "H" Sign - Not Present



Town "H" Sign - Present



Town "H" Sign - Not Present



LEGEND: SIGN STATUS



State "H" Sign- Present



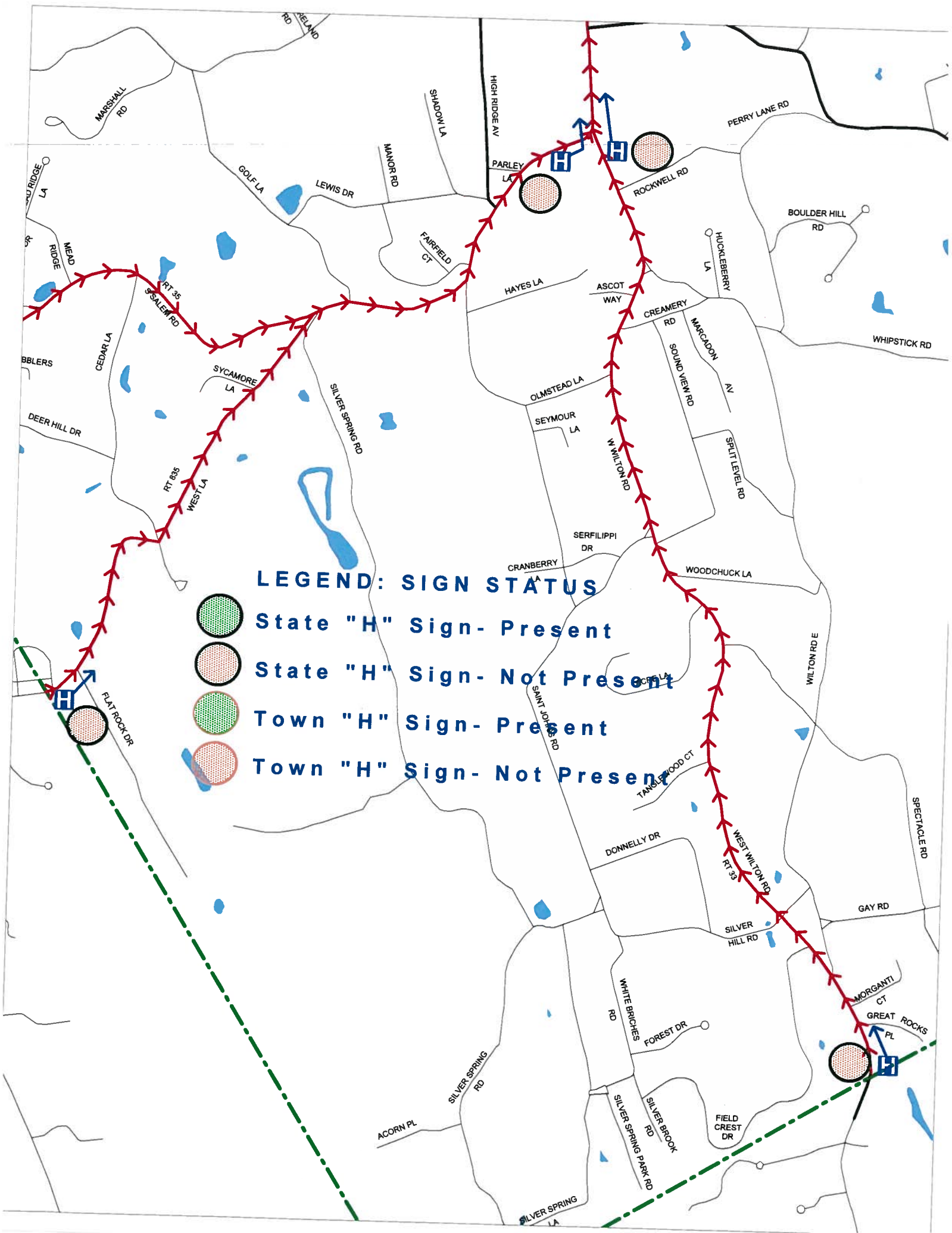
State "H" Sign- Not Present

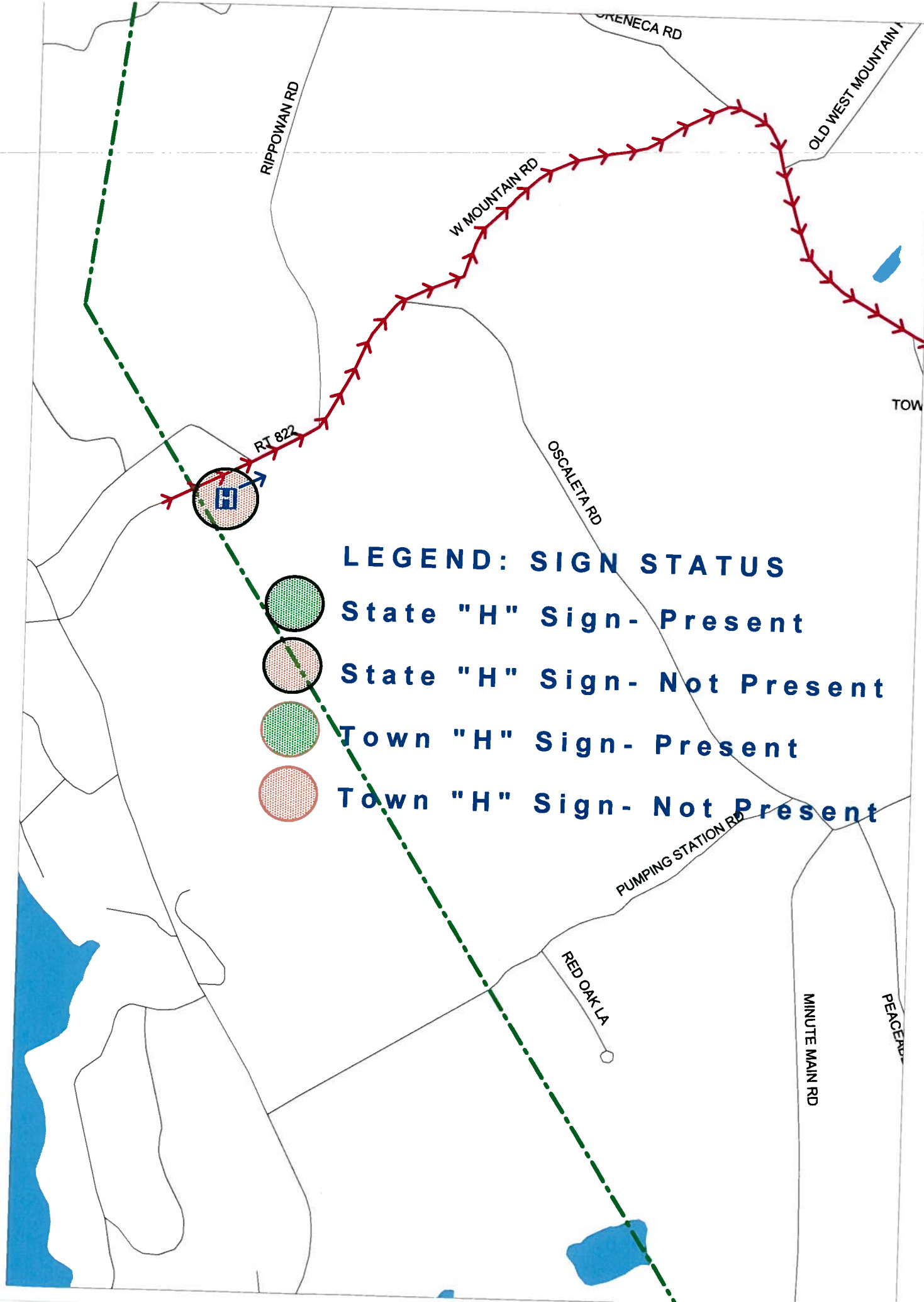


Town "H" Sign- Present



Town "H" Sign- Not Present





LEGEND: SIGN STATUS

- State "H" Sign- Present
- State "H" Sign- Not Present
- Town "H" Sign- Present
- Town "H" Sign- Not Present

North Salem

LEGEND: SIGN STATUS

-  State "H" Sign- Present
-  State "H" Sign- Not Present
-  Town "H" Sign- Present
-  Town "H" Sign- Not Present

